

NOTICE!!

These documents have been scanned!

Do not place un-scanned documents beneath this notice!

Do not remove this notice from this file!

GPO Jacket No. 560-102
Print Order 61540
Rise Business Services, LLC
Job=AZ15 6/26/2019



Box Number= AZ15135



Claim Begin-End: AMC355417-AMC355418

1 Initial Receipt



AZ15135-1

AMC356454-AMC363464

PRIOR TO OPERATION: Contact the BLM Field Office or Forest Service Office having jurisdiction over the land in which your claim is located. Please check with the appropriate office on what type of work you are allowed to do and what steps are required, such as casual work, notice or plan of operations, and bond requirements.

CLAIM INDEX

DATE PREPARED: December 5, 2001

LEAD AMC NUMBER: AMC 355417

THRU

ENDING AMC NUMBER: AMC 355418

<u>AMC NUMBER</u>	<u>*CLOSURE DECISION</u>	<u>CLAIM NAME</u>	<u>LOCATORS OF RECORD</u>
AMC 355417		LOST NUGGET	GOLD RIVER EXPL CO. JENKINS DON L JENKINS DULCIE JENKINS LARRY T MILLER BONNIE (AGENT) JENKINS DON L
AMC 355418		HIDDEN NUGGET	”

***FOR BLM PURPOSES ONLY**

**United States Department of the Interior
Bureau of Land Management**
BUSINESS & SUPPORT SVCS DIV
222 N CENTRAL AVE
PHOENIX, AZ 85004 -2203
Phone: (602) 417-9200

Receipt	
No:	307642

Transaction #: 324092	
Date of Transaction: 05/16/2001	
CUSTOMER: GOLD RIVER EXPLORATION HC 68, BOX 222 KIRKLAND, AZ 86332	<i>5/21/2001 RC</i> ENTERED IN COMPUTER

LINE #	QTY	COMMODITY / SUBJECT / ACTION / PRODUCT	REMARKS	UNIT PRICE	TOTAL
1	4.00	IAC PRODUCTS / COPIES / CASEFILE/DOCUMENT COPIES / COPIES (BW UP TO 11X17)-\$.13/P		\$0.13	\$0.52
2	2.00	LOCATABLE MINERALS / MINING CLAIMS-EARNED AND ADJUDICATED / CERT OF LOCATION SVC CHG \$10 (1930)		- n/a -	\$20.00
3	2.00	LOCATABLE MINERALS / MINING CLAIMS-EARNED AND ADJUDICATED / LOCATION FEE \$25 (1993)		- n/a -	\$50.00
4	2.00	LOCATABLE MINERALS / MINING CLAIMS-EARNED AND ADJUDICATED / MAINTENANCE FEE \$100 (1993)		- n/a -	\$200.00
TOTAL:					\$270.52

PAYMENT INFORMATION			
1	AMOUNT:	\$270.52	POSTMARKED: N/A
	TYPE:	CREDIT CARD	RECEIVED: 05/16/2001
	NAME:	DONALD JENKINS HC 68, BOX 222 KIRKLAND AZ 86332	
	CARD NO:	XXXXXXXXXXXX7650	AUTH CODE: 016486
	NAME ON CARD:	JENKINS/DONALD L	
	EXPIRES:	02/28/2002	
	SIGNATURE:		

REMARKS

CASE SERIAL NUMBER INFORMATION		
TRNS #	LINE #	CASES
324092	2	AMC355417/\$10.00, AMC355418/\$10.00
324092	3	AMC355417/\$25.00, AMC355418/\$25.00
324092	4	AMC355417/\$100.00, AMC355418/\$100.00

This receipt was generated by the automated BLM Collections and Billings System and is a paper representation of a portion of the official electronic record contained therein.

NOTICE!!

These documents have been scanned!

Do not place un-scanned documents beneath this notice!

Do not remove this notice from this file!

GPO Jacket No. 560-102
Print Order 61540
Rise Business Services, LLC
Job=AZ15 6/26/2019



Box Number= AZ15135



Claim Begin-End: AMC355417-AMC355418

2 Correspondence



AZ15135-1

AMC356454-AMC363464



United States Department of the Interior



BUREAU OF LAND MANAGEMENT

Arizona State Office

One North Central Avenue, Suite 800

Phoenix, Arizona 85004-4427

www.blm.gov/az/

OCT 28 2014

In Reply Refer To:

3800 (9310) RM

AMC355377, AMC355417, AMC357594

CERTIFIED MAIL – RETURN RECEIPT REQUESTED NO. 7014 0150 0000 5453 2959

NOTICE

PINE CREEK MINING, INC. :

2525 E. BROADWAY BLVD. STE. 200 :

TUCSON, AZ 85716-5350 :

This Notice Affects the Claims
Shown in the Block Below.

AMC355377, AMC355417, AMC357595

RIVERBEND, LOST NUGGET, MINERS DELIGHT

Acknowledgement of Documentation Submitted Amendment Required

You received a Notice to inform you that the mining claims listed above are association placer mining claims that are over 20 acres in size and are currently held by a smaller number of claimants than is permitted by law, unless there was a discovery of a valuable mineral deposit prior to the date of transfer. The Notice required that you provide documentation to support a discovery of a valuable mineral deposit or amend the claims to comply with the 20-acre per claimant requirement.

In response to the Notice, you submitted documentation you believe shows such a discovery. This Notice acknowledges that we received the documentation you submitted. After examination by a mineral examiner, our office has made the determination that you will not be required to reduce the claim acreage on AMC355417 at this time. Our decision is based solely on the documentation you submitted and even though you will not be required to reduce the claim acreage at this time, no factual determination has been made by this office that a valid discovery has been made. That determination cannot be made without a complete mineral validity examination, and our office will not be pursuing that type of examination at this time.

Regarding AMC355377 and AMC357595, it has been determined the documentation is insufficient and does not include the information requested (see enclosed comment from mineral examiner). Therefore, the Bureau of Land Management (BLM) is requiring that the acreage of

AMENDMENT 5
RECEIVED 12/1/2014
RECEIPT # 3181078
RM

the above listed mining claims be reduced to comply with the 20-acre per claimant requirement. The approximate 60 acres amended from each of these claims could then be relocated as three 20-acre claims.

There is a \$10 BLM processing fee for each amendment. We must receive the amendments within 30 days of receipt of this notice. If the amendments are not received within the 30 day timeframe the mining claims will be declared forfeited and void.

If additional information is required, please contact RéAnn Myers at 602-417-9413. Please include your AMC serial number(s) on all correspondence.

Sincerely,

A handwritten signature in cursive script that reads "Rebecca Heick".

Rebecca Heick
Acting Deputy State Director
Lands and Minerals Division

Enclosure

Memo to File(s): 8/13/14

From: Jeff Garrett-Certified Review Mineral Examiner #40

Subject: Compliance with 43 CFR 3833.33

RE: AMC355377 (RiverBend), AMC355417 (Lost Nugget), AMC357595 (Miners Delight)

AMC357595 is located in T12N R3W, SW of Sec. 11, NW of Sec. 14, NE of Sec. 15. AMC355377 is located in T12N R3W, SW of Sec. 11. AMC355417 is located in T12N R3W, SW of Sec. 1, NE of Sec. 11, NW of Sec. 12, Yavapai County.

AMC 355417 was located on 04/08/2001. AMC355377 was located on 03/11/2001. AMC 357595 was located on 01/30/2003.

On 08/16/05, AMC355417 was transferred from GoldRiver Exploration Co., Larry T. Jenkins, Bonnie Miller, Dulcie Jenkins, and Don L. Jenkins to Pine Creek Mining Inc. On 08/16/05, AMC355377 was transferred from Larry T. Jenkins, Bonnie Miller, Tatam Hughley, and Don L. Jenkins to Pine Creek Mining Inc. On 08/16/05, AMC357595 was transferred from Larry T. Jenkins, Bonnie Miller, Goldtech Inc., and Don L. Jenkins to Pine Creek Mining Inc. The three claims (subject claims) are association placer claims, each containing \pm 80 acres.

To show compliance with 43 CFR 3833.33, i.e. ..."must have discovered a valuable mineral deposit before the transfer..." the current claimant provided information intended to show that a valuable mineral deposit existed on the claims prior to transfer of the association placers from the original locators to the current claimant.

Pertinent information was contained in a report titled "Technical Report of Daniel B. Stage", dated April 15, 2011, summarized various earlier work conducted in the area of the subject claims. The following information is taken from that report:

Figure 6-1 in the 2011 report shows a drill hole map from a 1936 (Andrew Nesbit) report which indicates that some of the drilling may have occurred on lands now encumbered by the RiverBend and Miners Delight claims. The information was incomplete and was not specific enough to support discovery, i.e., no quantitative information was provided, no reserve estimation was provided, no map showing deposit boundaries was provided, no operating costs, and no development costs were provided.

Figure 6-2 in the 2011 report shows a sampling map from a 1964 (Andrew J. Zinkl) report. None of the sample sites as plotted appear to be located on the lands encumbered by the subject claims.

Figure 6-4 in the report shows a series of drill fences from a 1975 report (Southwest Exploration & Development Corp). Drilling and gold recovery methods are not discussed. Information from

the 1975 report was used in a later 1994 report (GoldTech Engineering Co.) to calculate ore reserves. Several of these drill fences intersect the land now covered by the Lost Nugget claim.

Figure 6-5 in the report shows sample sites from a 1978 report (Brattain Contractors). Some of this sampling appears to have occurred upon lands currently encumbered by RiversBend and Miners Delight claims. The sample collection and gold recovery methods were not known and the results were apparently not used for any reserve calculations. The information was incomplete and was not specific enough to support discovery, i.e., no quantitative information was provided, no reserve estimation was provided, no map showing deposit boundaries was provided, no operating costs, and no development costs were provided.

Figure 6-7 in the report shows samples sited from a 1980 report (International Exploration & Development Corp.). The figure shows sample test lines. It appears that lines 6 & 7 intersect the Lost Nugget.

Figure 6-8 in the report shows 19 samples addressed in a 1994 report (GoldTech Engineering Company, Summary of Work Completed Report). Eight of these samples were taken from lands covered by the Lost Nugget claim from which some resources were calculated. This report apparently utilized information from the previous reports referenced in 2011 report and calculated resources for the claims encumbering the lands in 1994. Two claims, Boomer and Boomer No.2 cover portions of the Miners Delight claim. Though sampling was conducted on the two Boomer claims, I could not verify that any of the samples were taken on the ground now covered by the Miners Delight claim. I also could not verify that any sampling occurred on the lands currently encumbered by the RiverBend claim.

Figure 6-9 in the report shows 10 samples addressed in a 1996 report (GoldTech Engineering Co.) These samples were taken from lands now covered by the Lost Nugget Placer mining claim.

The 2011 report provides information from a 2003 sampling effort (Steven H. Lewis, Summary of Test Results Report). This sampling postdates the location of the subject claims.

The 2011 report provides information from a 2007 sampling effort (Steven H. Lewis, Summary of Test Results Report). This sampling postdates the location of the subject claims and sample locations are non-specific.

The 2011 report provides information from a 2009 sampling effort (Western Sierra Mining Corporation, Summary Gold Basin 90 Day Testing and Ore Certification Program Report). This sampling postdates the location of the subject claims and sample locations are non-specific.

The 2011 report provided information specific to resources found on the Lost Nugget claim including quantitative information, reserve estimation was provided, and operating and development costs where plan of operations had been approved by the USFS.


Summary

The information submitted, inferred a prima facie case for a discovery on mining claim AMC355417 (Lost Nugget).

Reserve calculations of previous evaluation and exploration programs were not tied specifically to the RiverBend Placer or Miners Delight. Information presented was incomplete, and the historic defined potential economic grade mineralization and resources could not be confirmed.

In addition, no map showing any deposit boundaries was provided and no operating costs or development costs were provided for either the RiverBend Placer or Miners Delight mining claims.

The information submitted was insufficient to show that a valuable mineral deposit was discovered prior to transfer, for AMC355377 (RiverBend) or AMC357595 (Miners Delight).



First-Class Mail
Postage & Fees Paid
USPS
Permit No. G-10

• Sender: Please print your name, address, and ZIP+4 in this box •

**U.S. DEPARTMENT OF THE INTERIOR
BUREAU OF LAND MANAGEMENT
ARIZONA STATE OFFICE
ONE NORTH CENTRAL AVENUE, SUITE 800
PHOENIX, AZ 85004-4427**

SENDER: COMPLETE THIS SECTION

- Complete items 1, 2, and 3. Also complete item 4 if Restricted Delivery is desired.
- Print your name and address on the reverse so that we can return the card to you.
- Attach this card to the back of the mailpiece, or on the front if space permits.

1. Article Addressed to:

PINE CREEK MINING, INC.
2525 E. BROADWAY BLVD. STE. 200
TUCSON AZ 85716-5350
9310/RM/AMC355377, AMC355417,
AMC357594

COMPLETE THIS SECTION ON DELIVERY

A. Signature

Tamar Neave

- Agent
 Addressee

B. Received by (Printed Name)

Tamar Neave

C. Date of Delivery

10/30/14

- D. Is delivery address different from item 1? Yes
If YES, enter delivery address below: No

2014 NOV -3 P 4: 28

PHOENIX, ARIZONA

3. Service Type

- Certified Mail® Priority Mail Express™
 Registered Return Receipt for Merchandise
 Insured Mail Collect on Delivery

4. Restricted Delivery? (Extra Fee) Yes

2. Article Number

(Transfer from service label)

7014 0150 0000 5453 2959



United States Department of the Interior

BUREAU OF LAND MANAGEMENT
Arizona State Office
One North Central Avenue, Suite 800
Phoenix, Arizona 85004-4427
www.blm.gov/az/



JUL 07 2014

In Reply Refer To:
3800 (9310) RM
AMC355377, **AMC355417**, AMC357594

CERTIFIED MAIL – RETURN RECEIPT REQUESTED NO. 7013 2250 0000 8720 7255

NOTICE

PINE CREEK MINING, INC.	:	This Notice Affects Those Claims
2525 E. BROADWAY BLVD. STE. 200	:	Shown in the Block Below.
TUCSON, AZ 85716-5350	:	

AMC355377, AMC355417, AMC357595
RIVERBEND, LOST NUGGET, MINERS DELIGHT

Association Placer Mining Claims Documentation or Amendments Required

The mining claims listed above are association placer mining claims that are over 20 acres in size. The claims were originally located with the required number of locators to meet the 20-acre per locator requirement. However, the claims are now held by a smaller group of claimants than originally located them and are therefore not in compliance with the legal requirements.

By law, each individual claimant is allowed to hold a maximum of 20 acres per claim. A corporation is considered to be a single entity that is allowed to hold a maximum of 20 acres per claim. In accordance with 43 CFR 3833.33 you may transfer, sell, or otherwise convey an association placer mining claim at any time to an equal or greater number of mining claimants. If you want to transfer an association placer claim to an individual or an association that is smaller in number than the association that located the claim you (a) must have discovered a valuable mineral deposit before the transfer; or (b) upon notice from BLM, you must reduce the acreage of the claim, if necessary, so that you meet the 20-acre per locator limit.

In reviewing the case file for these claims it was noted that at the time of transfer to an individual or smaller number of locators than originally located the claims, BLM did not receive documentation supporting that a discovery of a valuable mineral deposit was made. Without this

documentation we cannot determine if the claims are being properly held by the correct number of claimants. Therefore, we are requiring that the appropriate documentation be submitted to BLM. We are enclosing a guide to clarify what documentation must be provided to BLM to support the discovery of a valuable mineral deposit.

If you have the required documentation, dated **prior** to the date of transfer, you may file it with this office for review. If you do not have the proper documentation, you must amend the claims listed above, reducing the acreage to 20 acres per claimant, as is allowed by law.

We must receive either documentation supporting a discovery of a valuable mineral deposit, or amendments within 30 days of your receipt of this notice. If the required documentation or the amendments are not received within the 30-day timeframe the mining claims will be declared forfeited and void. If amendments are filed, there is a \$10 BLM processing fee for each amendment. The amendments must also be filed with the county.

If additional information is required, please contact RéAnn Myers at 602-417-9413. Please include your AMC serial number(s) on all correspondence.

Sincerely,



Rebecca Heick
Group Administrator
Lands and Minerals

Enclosure

REQUIREMENTS FOR TRANSFERRING ASSOCIATION PLACER MINING CLAIMS

Under the Mining Law of 1872, 30 U.S.C. 36, an “association of persons” may locate placer mining claims in excess of 20 acres in size. The Bureau of Land Management’s (BLM) regulations at 43 CFR 3833.33(a) allow mining claimants to transfer or convey an association placer claim to a smaller number of owners than originally located the claim, including a single owner, under certain conditions.

What are the restrictions on transferring or conveying an association placer mining claim to a smaller number of owners than originally located the claim?

Under the BLM’s regulations at 43 CFR 3833.33(a), it is permissible to transfer or convey an association placer claim over 20 acres in size to a smaller number of owners than originally locate the claim only if a “discovery of a valuable mineral deposit” was made within the limits of the claim *prior* to the date of transfer.

What does “discovery of a valuable mineral deposit” mean?

For purposes of the Mining Law, “discovery of a valuable mineral deposit” means that minerals have been found within the boundaries of the mining claim and that the evidence is of such a character that a person of ordinary prudence would be justified in the further expenditure of his labor and means, with a reasonable prospect of success, in developing a valuable mine.

In addition, for a discovery to exist the deposit must be marketable; that is, of such value that it can be mined, removed and disposed of at a profit.

A discovery has not been made until sufficient work has been done to show that the material can be produced and sold at a profit under conditions present at the time of transfer. The mineral deposit possessing in and of itself a present or prospective value for mining purposes must be actually and physically exposed in sufficient quantities to justify development of the mining claim through actual mining operations. If the deposit requires additional exploration to delineate the ore reserves and determine grade or quality before development may be confidently started, a discovery has not been made.

Sampling must have occurred on the subject claim. You will need several quantitative samples to adequately show a discovery of an association placer mining claim.

Sampling should be done at as many places on the claim as may be necessary to establish the continuity and extent of the deposit. Until sampling has been completed, it is rarely possible to develop anything more than an informed guess as to the nature of any deposit. There must be something beyond a mere surmise, speculation, belief, or geological theory or impression of the existence of minerals on a mining claim to

constitute a discovery of a valuable mineral deposit that would satisfy the regulations for transferring or conveying an association placer mining claim. Mere indications of existence of minerals within the boundaries of the claim or on adjoining lands are not sufficient to support a discovery of a valuable mineral deposit.

What information should I provide to the BLM to support that my association placer mining claim(s) had a discovery of a valuable mineral deposit at the time of transfer or conveyance?

Although the BLM's analysis is made on a case-by-case basis, the following information will generally be helpful to the BLM to support that a discovery of a valuable mineral deposit existed on the association placer mining claim(s) *prior* to the date of transfer.

1. A map showing the claim location and claim boundary.
2. Sampling information
 - a. Map showing sampling locations
 - b. Sample volume and interval
 - c. Material sampled
 - d. Raw gold recovered and raw gold weight (grams/bank cubic yards)
 - e. Raw gold value (\$/bank cubic yard)
 - i. Using the price of gold per Troy ounce at the time the discovery was made
 - ii. Gold value must be adjusted for fineness as placer gold is never 100% pure
3. Reserve Estimate
 - a. Map showing deposit boundaries
 - b. Method used to calculate reserve estimate
 - c. Cut-off grade
4. Development Costs (\$/bank cubic yard)
 - a. Road construction
 - b. Exploration
 - c. Mobilization
 - d. Ponds
 - e. Stripping
 - f. Plant construction
 - g. Buildings
 - h. Pipe/couplings
 - i. Demobilization
5. Cost of Equipment – list all equipment and the cost less salvage value
6. Cost of Operation (\$/bank cubic yard) – equipment operation, labor and supplies
7. Reclamation costs

UNITED STATES POSTAL SERVICE



First-Class Mail
Postage & Fees Paid
USPS
Permit No. G-10

• Sender: Please print your name, address, and ZIP+4 in this box •


**U.S. DEPARTMENT OF THE INTERIOR
BUREAU OF LAND MANAGEMENT
ARIZONA STATE OFFICE
ONE NORTH CENTRAL AVENUE, SUITE 800
PHOENIX, AZ 85004-4427**

SENDER: COMPLETE THIS SECTION

- Complete items 1, 2, and 3. Also complete item 4 if Restricted Delivery is desired.
- Print your name and address on the reverse so that we can return the card to you.
- Attach this card to the back of the mailpiece, or on the front if space permits.

Article Addressed to:
**PINE CREEK MINING, INC.
2525 E. BROADWAY BLVD. STE. 200
TUCSON, AZ 85716-5350
3310/RM/AMC355377, AMC355417,
AMC357594**

COMPLETE THIS SECTION ON DELIVERY

A. Signature

 Agent
 Addressee

B. Received by (Printed Name)
 PHOENIX POLICE

C. Date of Delivery
 7-10-14

D. Is delivery address different from item 1? Yes
 If YES, enter delivery address below: No
 2014 JUL 14 P 2:05

PHOENIX, ARIZONA

3. Service Type

Certified Mail® Priority Mail Express™
 Registered Return Receipt for Merchandise
 Insured Mail Collect on Delivery

4. Restricted Delivery? (Extra Fee) Yes

Article Number
(Transfer from service label)

7013 2250 0000 8720 7255

Form 3811, July 2013

Domestic Return Receipt

SENDER: COMPLETE THIS SECTION

- Complete items 1, 2, and 3. Also complete item 4 if Restricted Delivery is desired.
- Print your name and address on the reverse so that we can return the card to you.
- Attach this card to the back of the mailpiece, or on the front if space permits.

1. Article Addressed to:

JAN 04 2008

DEVONE MICHAEL F
 BOX 259
 CLIFTON, AZ 85533
 AMC355417

2. Article Number

(Transfer from service label)

7006 2760 0005 5867 3802

COMPLETE THIS SECTION ON DELIVERY

A. Signature

 
 Agent Addressee

B. Received by (Printed Name)

Michael Devone

C. Date of Delivery

1/8/08

D. Is delivery address different from item 1?

 Yes

If YES, enter delivery address below:

 No

3. Service Type


 Certified Mail Express Mail Registered Return Receipt for Merchandise Insured Mail C.O.D.

4. Restricted Delivery? (Extra Fee)

 Yes

UNITED STATES POSTAL SERVICE

PHOENIX, AZ 85004



First-Class Mail
Postage & Fees Paid
USPS
Permit No. G-10

- Sender: Please print your name, address, and ZIP+4 in this box •

12
933

U.S. DEPARTMENT OF THE INTERIOR
BUREAU OF LAND MANAGEMENT
ARIZONA STATE OFFICE
ONE NORTH CENTRAL AVE. SUITE 800
PHOENIX, ARIZONA 85004-4427

ARIZONA
STATE OFFICE
PHOENIX, ARIZONA

2008 JAN - 8 P 6:48

RECEIVED
BUREAU OF
LAND MANAGEMENT



United States Department of the Interior



BUREAU OF LAND MANAGEMENT

Arizona State Office

One North Central Avenue, Suite 800

Phoenix, Arizona 85004-4427

www.blm.gov/az/

In Reply Refer To:
3800 (AZ-933) AB
AMC355417

January 04, 2008

CERTIFIED MAIL - RETURN RECEIPT REQUESTED No. 7006 2760 0005 5867 3802

DECISION

DEVONE MICHAEL F
BOX 259
CLIFTON, ARIZONA 85533

:
:
:
:
:
:
:
:
:

This decision affects those claims shown
in the block below:

WORTHINGTON ROBERT T
BOX 237
KIRKLAND, ARIZONA 86332

AMC355418
HIDDEN NUGGET

MINING CLAIMS DECLARED FORFEITED

The mining claims listed above have been declared forfeited for failure to file the required maintenance fee payment or small miner's maintenance fee waiver (waiver).

Claimants are required to pay an annual non-refundable maintenance fee of \$125, or submit a waiver, on or before September 1 of each year. These requirements were established by 30 (United States Code) 28-f-k, as amended, and 43 Code of Federal Regulations (CFR) 3834 and 3835.

Our records do not show receipt of a maintenance fee payment, or waiver received on or before September 1, 2007, for the 2008 assessment year, for the claims listed above. Therefore, the claims are forfeited.

This decision does not relieve you of the liability for reclamation of all areas disturbed by your activities on lands covered by the subject mining claim(s) and/or site(s). After you complete the reclamation, you must notify the authorized officer of the appropriate surface managing agency so that the authorized officer may conduct a final site inspection and determine whether you may be released from liability.

If you fail to reclaim the land to the satisfaction of the authorized officer, the surface management agency may cite you for noncompliance under its surface management regulations.

For land administered by the Bureau of Land Management (BLM), if you fail to reclaim the land to the satisfaction of the authorized officer as required in 43 CFR Subpart 3809, BLM will issue an order of noncompliance under 43 CFR 3809.601(a). If you fail to comply with the noncompliance order, BLM may take further action under 43 CFR 3809.604. Failure to conduct reclamation is a prohibited act that may subject you to criminal penalties. See 43 CFR 3809.605(h) and 43 CFR 3809.700.

This decision may be appealed to the Interior Board of Land Appeals, Office of the Secretary, in accordance with the regulations contained in 43 CFR, Part 4, and the enclosed Form 1842-1. If an appeal is taken, your notice of appeal must be filed in this office (at the above address) within 30 days from receipt of this decision. The appellant has the burden of showing that the decision appealed from is in error.

If you wish to file a petition pursuant to regulation 43 CFR 4.21 (58 FR 4939, January 19, 1993) for a stay of the effectiveness of this decision during the time that your appeal is being reviewed by the Board, the petition for a stay must accompany your notice of appeal. A petition for a stay is required to show sufficient justification based on the standards listed below. Copies of the notice of appeal and petition for a stay must also be submitted to each party named in this decision and to the Interior Board of Land Appeals and to the appropriate Office of the Solicitor (see 43 CFR 4.413) at the same time the original documents are filed with this office. If you request a stay, you have the burden of proof to demonstrate that a stay should be granted.

Standards for Obtaining a Stay

Except as otherwise provided by law or other pertinent regulation, a petition for a stay of a decision pending appeal shall show sufficient justification based on the following standards:

- (1) The relative harm to the parties if the stay is granted or denied,
- (2) The likelihood of the appellant's success on the merits,
- (3) The likelihood of immediate and irreparable harm if the stay is not granted, and
- (4) Whether the public interest favors granting the stay.

Please include your AMC serial number(s) on all correspondence. If additional information is required, please call Amy Bunda at 602-417-9334.



Alvin L. Burch
Group Administrator
Renewable and Mineral Resources Group

Enclosure
Appeal Form 1842-1



United States Department of the Interior



BUREAU OF LAND MANAGEMENT

Arizona State Office

One North Central Avenue, Suite 800

Phoenix, Arizona 85004-4427

www.blm.gov/az/

In Reply Refer To:
3800 (AZ-933) AB
AMC355417

January 04, 2008

CERTIFIED MAIL - RETURN RECEIPT REQUESTED No. 7006 2760 0005 5867 3819

DECISION

WORTHINGTON ROBERT T
BOX 237
KIRKLAND, ARIZONA 86332

:
:
:
:
:
:
:
:
:

This decision affects those claims shown
in the block below:

DEVONE MICHAEL F
BOX 259
CLIFTON, ARIZONA 85533

AMC355418
HIDDEN NUGGET

MINING CLAIMS DECLARED FORFEITED

The mining claims listed above have been declared forfeited for failure to file the required maintenance fee payment or small miner's maintenance fee waiver (waiver).

Claimants are required to pay an annual non-refundable maintenance fee of \$125, or submit a waiver, on or before September 1 of each year. These requirements were established by 30 (United States Code) 28-f-k, as amended, and 43 Code of Federal Regulations (CFR) 3834 and 3835.

Our records do not show receipt of a maintenance fee payment, or waiver received on or before September 1, 2007, for the 2008 assessment year, for the claims listed above. Therefore, the claims are forfeited.

This decision does not relieve you of the liability for reclamation of all areas disturbed by your activities on lands covered by the subject mining claim(s) and/or site(s). After you complete the reclamation, you must notify the authorized officer of the appropriate surface managing agency so that the authorized officer may conduct a final site inspection and determine whether you may be released from liability.

If you fail to reclaim the land to the satisfaction of the authorized officer, the surface management agency may cite you for noncompliance under its surface management regulations.

For land administered by the Bureau of Land Management (BLM), if you fail to reclaim the land to the satisfaction of the authorized officer as required in 43 CFR Subpart 3809, BLM will issue an order of noncompliance under 43 CFR 3809.601(a). If you fail to comply with the noncompliance order, BLM may take further action under 43 CFR 3809.604. Failure to conduct reclamation is a prohibited act that may subject you to criminal penalties. See 43 CFR 3809.605(h) and 43 CFR 3809.700.

This decision may be appealed to the Interior Board of Land Appeals, Office of the Secretary, in accordance with the regulations contained in 43 CFR, Part 4, and the enclosed Form 1842-1. If an appeal is taken, your notice of appeal must be filed in this office (at the above address) within 30 days from receipt of this decision. The appellant has the burden of showing that the decision appealed from is in error.

If you wish to file a petition pursuant to regulation 43 CFR 4.21 (58 FR 4939, January 19, 1993) for a stay of the effectiveness of this decision during the time that your appeal is being reviewed by the Board, the petition for a stay must accompany your notice of appeal. A petition for a stay is required to show sufficient justification based on the standards listed below. Copies of the notice of appeal and petition for a stay must also be submitted to each party named in this decision and to the Interior Board of Land Appeals and to the appropriate Office of the Solicitor (see 43 CFR 4.413) at the same time the original documents are filed with this office. If you request a stay, you have the burden of proof to demonstrate that a stay should be granted.

Standards for Obtaining a Stay

Except as otherwise provided by law or other pertinent regulation, a petition for a stay of a decision pending appeal shall show sufficient justification based on the following standards:

- (1) The relative harm to the parties if the stay is granted or denied,
- (2) The likelihood of the appellant's success on the merits,
- (3) The likelihood of immediate and irreparable harm if the stay is not granted, and
- (4) Whether the public interest favors granting the stay.

Please include your AMC serial number(s) on all correspondence. If additional information is required, please call Amy Bunda at 602-417-9334.




Alvin L. Burch
Group Administrator
Renewable and Mineral Resources Group

Enclosure
Appeal Form 1842-1

UNITED STATES
DEPARTMENT OF THE INTERIOR
Bureau of Land Management
Arizona State Office
One N. Central Avenue, Suite 800
Phoenix, AZ 85004-4427

AZ 833

RECEIVED
BUREAU OF LAND MANAGEMENT
PHOENIX, ARIZONA
JAN 11 2008
OFFICIAL BUSINESS
PENALTY FOR PRIVATE USE \$300
33



DATE 7 5 2005 0000 9722 9007

WORTHINGTON ROBERT T
BOX 237
KIRKLAND, AZ 86332



U.S. OFFICIAL MAIL
PENALTY FOR PRIVATE USE \$300
PRITNEY BOWES
\$ 05.21⁰
02 1A
0004205804 JAN04 2008
MAILED FROM ZIP CODE 85004



1st NOTICE
2nd NOTICE
RETURNED

90/90/10 04 1 34 059 SIXXIN
UNDELIVERABLE TO ADDRESSEE
RETURN TO SENDER
UNDELIVERABLE TO ADDRESSEE
00224400058 108
90-40-29510-41904

424400959 08200398

CERTIFIED MAIL™

SENDER: COMPLETE THIS SECTION

- Complete items 1, 2, and 3. Also complete item 4 if Restricted Delivery is desired.
- Print your name and address on the reverse so that we can return the card to you.
- Attach this card to the back of the mailpiece, or on the front if space permits.

1. Article Addressed to: **JAN 04 2008**

**WORTHINGTON ROBERT T
BOX 237
KIRKLAND, AZ 86332
AMC355417**

COMPLETE THIS SECTION ON DELIVERY

A. Signature X
 Agent

B. Received by (Printed Name) Addressee

C. Date of Delivery

D. Is delivery address different from item 1? Yes
If YES, enter delivery address below: No

3. Service Type

- Certified Mail Express Mail
 Registered Return Receipt for Merchandise
 Insured Mail C.O.D.

4. Restricted Delivery? (Extra Fee) Yes

2. Article Number **7006 2760 0005 5867 3819**
(Transfer from service label)

PS Form 3811, February 2004

Domestic Return Receipt

102595-02-M-1540

PLACE STICKER AT TOP OF ENVELOPE TO THE RIGHT OF THE RETURN ADDRESS, FOLD AT DOTTED LINE



United States Department of the Interior



BUREAU OF LAND MANAGEMENT
Arizona State Office
One North Central Avenue, Suite 800
Phoenix, Arizona 85004-4427
www.blm.gov/az/

In Reply Refer To:
3800 (AZ-933) AB
AMC355417

January 04, 2008

CERTIFIED MAIL - RETURN RECEIPT REQUESTED No. 7006 2760 0005 5867 3819

DECISION

WORTHINGTON ROBERT T	:	This decision affects those claims shown
BOX 237	:	in the block below:
KIRKLAND, ARIZONA 86332	:	
	:	
DEVONE MICHAEL F	:	
BOX 259	:	
CLIFTON, ARIZONA 85533	:	

AMC355418
HIDDEN NUGGET

MINING CLAIMS DECLARED FORFEITED

The mining claims listed above have been declared forfeited for failure to file the required maintenance fee payment or small miner's maintenance fee waiver (waiver).

Claimants are required to pay an annual non-refundable maintenance fee of \$125, or submit a waiver, on or before September 1 of each year. These requirements were established by 30 (United States Code) 28-f-k, as amended, and 43 Code of Federal Regulations (CFR) 3834 and 3835.

Our records do not show receipt of a maintenance fee payment, or waiver received on or before September 1, 2007, for the 2008 assessment year, for the claims listed above. Therefore, the claims are forfeited.

This decision does not relieve you of the liability for reclamation of all areas disturbed by your activities on lands covered by the subject mining claim(s) and/or site(s). After you complete the reclamation, you must notify the authorized officer of the appropriate surface managing agency so that the authorized officer may conduct a final site inspection and determine whether you may be released from liability.

If you fail to reclaim the land to the satisfaction of the authorized officer, the surface management agency may cite you for noncompliance under its surface management regulations.

For land administered by the Bureau of Land Management (BLM), if you fail to reclaim the land to the satisfaction of the authorized officer as required in 43 CFR Subpart 3809, BLM will issue an order of noncompliance under 43 CFR 3809.601(a). If you fail to comply with the noncompliance order, BLM may take further action under 43 CFR 3809.604. Failure to conduct reclamation is a prohibited act that may subject you to criminal penalties. See 43 CFR 3809.605(h) and 43 CFR 3809.700.

This decision may be appealed to the Interior Board of Land Appeals, Office of the Secretary, in accordance with the regulations contained in 43 CFR, Part 4, and the enclosed Form 1842-1. If an appeal is taken, your notice of appeal must be filed in this office (at the above address) within 30 days from receipt of this decision. The appellant has the burden of showing that the decision appealed from is in error.

If you wish to file a petition pursuant to regulation 43 CFR 4.21 (58 FR 4939, January 19, 1993) for a stay of the effectiveness of this decision during the time that your appeal is being reviewed by the Board, the petition for a stay must accompany your notice of appeal. A petition for a stay is required to show sufficient justification based on the standards listed below. Copies of the notice of appeal and petition for a stay **must** also be submitted to each party named in this decision and to the Interior Board of Land Appeals and to the appropriate Office of the Solicitor (see 43 CFR 4.413) at the same time the original documents are filed with this office. If you request a stay, you have the burden of proof to demonstrate that a stay should be granted.

Standards for Obtaining a Stay

Except as otherwise provided by law or other pertinent regulation, a petition for a stay of a decision pending appeal shall show sufficient justification based on the following standards:

- (1) The relative harm to the parties if the stay is granted or denied,
- (2) The likelihood of the appellant's success on the merits,
- (3) The likelihood of immediate and irreparable harm if the stay is not granted, and
- (4) Whether the public interest favors granting the stay.

Please include your AMC serial number(s) on all correspondence. If additional information is required, please call Amy Bunda at 602-417-9334.



Alvin L. Burch
Group Administrator
Renewable and Mineral Resources Group

Enclosure
Appeal Form 1842-1

NOTICE!!

These documents have been scanned!

Do not place un-scanned documents beneath this notice!

Do not remove this notice from this file!

GPO Jacket No. 560-102
Print Order 61540
Rise Business Services, LLC
Job=AZ15 6/26/2019



Box Number= AZ15135



Claim Begin-End: AMC355417-AMC355418

3 Transfers



AZ15135-1

AMC356454-AMC363464

2005
ider

THIS IS A ~~COPIED~~ FORMED COPY OF INSTRUMENT
RECORDED ON DATE 7/14/05 TIME 2:02
IN BOOK 4286 PAGE 515
ANA WAYMAN-TRUJILLO, RECORDER
m Blake DEPUTY

TRANSFER OF INTEREST

This **Transfer of Interest** instrument is made for the purpose of transferring and assigning all interest in an unpatented placer mining claim as listed herein below:

This Transfer of Interest instrument is dated for reference this 28th day of June, 2005.

WITNESSETH:

GoldRiver Exploration Co., a dba company owned by Don L. Jenkins of Prescott, Arizona, does hereby transfer and assign all of its right, title, and interest in the following described unpatented association placer mining claim located in Yavapai County, Arizona, to **Don L. Jenkins**, a single man of Prescott, Arizona, having a mailing address of P.O. Box 2880, Prescott, AZ 86302.

LOST NUGGET, located in T12N, R3W, Section 11, having an AMC # of **355417**, and recorded in Book 3832, Page 393 at the Yavapai County Records office in Prescott, Arizona.

Don L. Jenkins

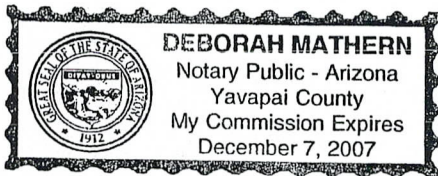
GoldRiver Exploration Co.
By its owner: Don L. Jenkins

STATE OF ARIZONA)
COUNTY OF YAVAPAI)

RECEIVED
B.L.M. AZ STATE OFFICE
2005 AUG 16 P 12:00
PHOENIX, ARIZONA

The foregoing TRANSFER OF INTEREST Instrument was acknowledged before me this 28th day of June, 2005, Don L. Jenkins, whose presence before me is hereby witnessed:

Witness my hand and official seal:



Deborah Mathern
Notary Public

My Commission Expires: 12/07/07

ENTERED IN COMPUTER
9/9/05

After Recording Return To:
Pine Creek Mining, Inc.
PO Box 2880
Prescott, AZ 86302

Don Jenkins Folder

A CONFORMED COPY OF INSTRUMENT
RECORDED ON DATE 7/14/05 TIME 2:02
IN BOOK 4286 PAGE 523
ANAWAYMAN-TRELLER RECORDER
m Blake DEPUTY

QUITCLAIM DEED

The GRANTORS, **Don L. Jenkins, Gold River Exploration Co. LLC, Bonnie Miller, Larry Jenkins and Dulcie Jenkins** for and in consideration of the sum of Ten (\$10.00) Dollars, conveys and quitclaims to GRANTEE, **Pine Creek Mining, Inc., P.O. Box 2880, Prescott, AZ 86302**, all of his rights, title and interest, without warranty, in the following described real estate, situated on the Hassayampa River, within the Hassayampa Mining District, Township 12 North, Range 3 West, sections 1, 11 and 12, Gila and Salt River Base and Meridian, Yavapai County Recording District, State of Arizona, and more particularly described as follows:

LOST NUGGET (84.2 acres), AMC#355417, County recordation 3832-393, located in Township 12 North, Range 3 West, SW of SW 1/4 of section 1, NW of NW 1/4 of section 12, and NE 1/4 of section 11

Dated this 1st day of July, 2005

av

GRANTORS:

Don L. Jenkins

Don L. Jenkins, individually

Gold River Exploration Co. LLC
By: *Don L. Jenkins*

Don L. Jenkins, Managing Member

Don L. Jenkins

Don L. Jenkins, Attorney in Fact for Bonnie Miller, Larry Jenkins, and Dulcie Jenkins


RECEIVED
B.L.M. AZ STATE OFFICE
2005 AUG 16 P 12: 00
PHOENIX, ARIZONA

State of Arizona)
County of Yavapai) ss.

This is to certify that on this 1st day of July, 2005, personally appeared before me, a Notary Public in and for the State of Arizona, the undersigned Don L. Jenkins, known or identified to me to be the person whose name is subscribed to this instrument in the capacities above indicated, and acknowledged to me that he executed this instrument on behalf of the GRANTORS

Courtney L. Bowers

Notary Public for Arizona
My Commission Expires: 1-18-08



ENTERED IN COMPUTER
9/9/05 *mt*

312
A.

RECORDED ON DATE 7/14/05 TIME 2:02
IN BOOK 1286 PAGE 319
ANA WAYMAN-TRULLINGER RECORDER
m. Blake DEPUTY

**POWER OF ATTORNEY
FOR ASSOCIATION MINING CLAIMS**

This is an important legal document. It creates a Power of Attorney for Association unpatented placer mining claims. Before executing this document you should know these important facts:

This document may provide the person designate as your attorney-in-fact with legal powers, including the powers to manage, dispose, sell, and convey your legal interest in all association mining claims of which you are a member and Don L. Jenkins is the signatory agent. You are not responsible for any expenses whatsoever, and you are hereby held harmless for any liabilities that may occur.

Principal and Attorney-in-Fact:

I Bonnie Miller, of Prescott, Arizona, do hereby appoint, Don L. Jenkins, as my attorney-in-fact to act for me in any lawful manner with respect to the powers delegated in Association unpatented placer mining claims.

I understand the importance of the powers I delegate to my attorney-in-fact in this document. I recognize that this document gives my attorney-in-fact legal powers over my ownership in Association Placer Mining Claims in which Don L. Jenkins is the signatory agent on my behalf.

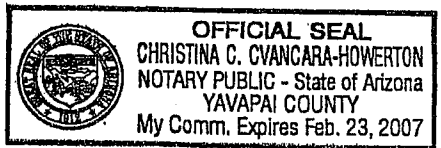
Bonnie Miller
Bonnie Miller

Date: June 28th, 2005

RECEIVED
B.L.M. AZ STATE OFFICE
2005 AUG 16 P 12:00
PHOENIX, ARIZONA

On this date written above, the foregoing instrument was acknowledged before me, a Notary Public, by Bonnie Miller, and that she willingly executed it as a free and voluntary act. The principal signed this instrument in my presence:

Witness my hand and official seal:



Christina C. Cvancara-Howerton
Notary Public

My Commission expires: Feb 23, 2007

STATE OF ARIZONA)
COUNTY OF YAVAPAI)

LINS
r

THIS UNINFORMED COPY OF INSTRUMENT
RECORDED ON DATE 7/14/05 TIME 2:02
IN BOOK 4286 PAGE 518
ANAWAYMAN-TRUJILLO, RECORDER
cm Blak DEPUTY

POWER OF ATTORNEY
FOR ASSOCIATION MINING CLAIMS


This is an important legal document. It creates a Power of Attorney for Association unpatented placer mining claims. Before executing this document you should know these important facts:

This document may provide the person designate as your attorney-in-fact with legal powers, including the powers to manage, dispose, sell, and convey your legal interest in all association mining claims of which you are a member and Don L. Jenkins is the signatory agent. You are not responsible for any expenses whatsoever, and you are hereby held harmless for any liabilities that may occur.

Principal and Attorney-in-Fact:

I Larry T. Jenkins, of Spokane, Washington, do hereby appoint my father, Don L. Jenkins, as my attorney-in-fact to act for me in any lawful manner with respect to the powers delegated in Association unpatented placer mining claims.

I understand the importance of the powers I delegate to my attorney-in-fact in this document. I recognize that this document gives my attorney-in-fact legal powers over my ownership in Association Placer Mining Claims in which Don L. Jenkins is the signatory agent on my behalf.



Larry T. Jenkins


Date: June 28th, 2005

RECEIVED
B.L.M. AZ STATE OFFICE
2005 AUG 16 P 12:00
PHOENIX, ARIZONA

On this date written above, the foregoing instrument was acknowledged before me, a Notary Public, by Larry T. Jenkins, and that he willingly executed it as a free and voluntary act. The principal signed this instrument in my presence:

Witness my hand and official seal:




Notary Public

My Commission expires: Jan 20, 2009

STATE OF WASHINGTON)
COUNTY OF Spokane

**POWER OF ATTORNEY
FOR ASSOCIATION MINING CLAIMS**

This is an important legal document. It creates a Power of Attorney for Association unpatented placer mining claims. Before executing this document you should know these important facts:

This document may provide the person designate as your attorney-in-fact with legal powers, including the powers to manage, dispose, sell, and convey your legal interest in all association mining claims of which you are a member and Don L. Jenkins is the signatory agent. You are not responsible for any expenses whatsoever, and you are hereby held harmless for any liabilities that may occur.

Principal and Attorney-in-Fact:

I Dulcie Trager of Red Lodge, Montana, do hereby appoint my father, Don L. Jenkins, as my attorney-in-fact to act for me in any lawful manner with respect to the powers delegated in Association unpatented placer mining claims.

I understand the importance of the powers I delegate to my attorney-in-fact in this document. I recognize that this document gives my attorney-in-fact legal powers, over my ownership in Association Placer Mining Claims in which Don L. Jenkins is the signatory agent on my behalf.

Dulcie Trager

Dulcie Trager (maiden name is Dulcie Jenkins)

Date: June 28, 2005

RECEIVED
B.L.M. AZ STATE OFFICE
2005 AUG 16 P 12:00
PHOENIX, ARIZONA

On this date written above, the foregoing instrument was acknowledged before me, a Notary Public, by Dulcie Trager, having a maiden name of Dulcie Jenkins, and that she willingly executed it as a free and voluntary act. The principal signed this instrument in my presence:

Witness my hand and official seal:

Tracia Nix Jackson
Notary Public



Notary Public for the State of Montana
RESIDING AT RED LODGE, MONTANA
My Commission Expires
August 28, 2007

My Commission expires: AUGUST 28, 2007

STATE OF MONTANA)
COUNTY OF CARBON)

KVD

RECORDED IN BOOK 4000 PAGE 516
ANA WAYMAN-TRUJILLO, RECORDER
m. Blake DEPUTY

**POWER OF ATTORNEY
FOR ASSOCIATION MINING CLAIMS**

This is an important legal document. It creates a Power of Attorney for Association unpatented placer mining claims. Before executing this document you should know these important facts:

This document may provide the person designate as your attorney-in-fact with legal powers, including the powers to manage, dispose, sell, and convey your legal interest in all association mining claims of which you are a member and Don L. Jenkins is the signatory agent. You are not responsible for any expenses whatsoever, and you are hereby held harmless for any liabilities that may occur.

Principal and Attorney-in-Fact:

That GoldTech, Inc, a Nevada Corporation, does hereby appoint, Don L. Jenkins, as its attorney-in-fact to act for it in any lawful manner with respect to the powers delegated in the Association unpatented placer mining claim Miners Delight (AMC# 357595)

GoldTech, Inc. understands the importance of the powers it delegates to its attorney-in-fact in this document. It recognizes that this document gives its attorney-in-fact legal powers over its ownership in Association Placer Mining Claims in which Don L. Jenkins is the signatory agent on my behalf.

Don L. Jenkins
Don L. Jenkins (President)

Date: June 30, 2005


On this date written above, the foregoing instrument was acknowledged before me, a Notary Public, by Don L. Jenkins, president of GoldTech, Inc., that he willingly executed it as a free and voluntary act. The principal signed this instrument in my presence:

Witness my hand and official seal:

Courtney L. Bowers
Notary Public

My Commission expires: 1-18-08

STATE OF ARIZONA)
COUNTY OF YAVAPAI)



RECEIVED
B.L.M. AZ STATE OFFICE
2005 AUG 16 P 12:00
PHOENIX, ARIZONA

THIS IS A CONFORMED COPY OF INSTRUMENT
RECORDED ON DATE 7/14/05 TIME 2:02
IN BOOK 4281 PAGE 520
ANA WAYMAN-TRUILL, RECORDER
m Blake DEPUTY

**POWER OF ATTORNEY
FOR ASSOCIATION MINING CLAIMS**

EE
2
3
5
1
B
NB

This is an important legal document. It creates a Power of Attorney for Association unpatented placer mining claims. Before executing this document you should know these important facts:

This document may provide the person designate as your attorney-in-fact with legal powers, including the powers to manage, dispose, sell, and convey your legal interest in all association mining claims of which you are a member and Don L. Jenkins is the signatory agent. You are not responsible for any expenses whatsoever, and you are hereby held harmless for any liabilities that may occur.

Principal and Attorney-in-Fact:

I Tatam Hughley, of Prescott, Arizona, do hereby appoint, Don L. Jenkins, as my attorney-in-fact to act for me in any lawful manner with respect to the powers delegated in the Association unpatented placer mining claim Riverbend (AMC# 355377)

I understand the importance of the powers I delegate to my attorney-in-fact in this document. I recognize that this document gives my attorney-in-fact legal powers over my ownership in Association Placer Mining Claims in which Don L. Jenkins is the signatory agent on my behalf.

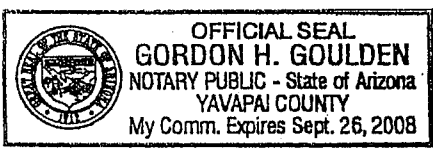
Tatam Hughley
Tatam Hughley

Date: ~~June~~ 13, 2005
2008 July

RECEIVED
B.L.M. AZ STATE OFFICE
2005 AUG 16 P 12:00
PHOENIX, ARIZONA

On this date written above, the foregoing instrument was acknowledged before me, a Notary Public, by Tatam Hughley, and that he willingly executed it as a free and voluntary act. The principal signed this instrument in my presence:

Witness my hand and official seal:



Gordon H. Goulden
Notary Public

My Commission expires: 9/26/08

STATE OF ARIZONA)
COUNTY OF YAVAPAI)

United States Department of the Interior
Bureau of Land Management
 BUSINESS & SUPPORT SVCS DIV
 222 N CENTRAL AVE
 PHOENIX, AZ 85004 -2203
 Phone: (602) 417-9200

Receipt

No: 1129715

Transaction #: 1168745
Date of Transaction: 08/16/2005

CUSTOMER: PINE CREEK MINING, INC
 P.O. BOX 2880
 PRESCOTT, AZ 86302

LINE #	QTY	DESCRIPTION	REMARKS	UNIT PRICE	TOTAL
1	1.00	LOCATABLE MINERALS / MINING CLAIMS-NOT NEW-UNADJUD, ONE AUTH NO. ONLY / MINING CLAIM MONEY RECEIVED (455) CASES: AMC355417/\$25.00	TRF (5)	- n/a -	25.00
TOTAL:					\$25.00

PAYMENT INFORMATION			
1	AMOUNT:	\$25.00	POSTMARKED: N/A
	TYPE:	CASH	RECEIVED: 08/16/2005
	NAME:	PINE CREEK MINING, INC P.O. BOX 2880 PRESCOTT AZ 86302	

REMARKS

FILED WITH POWERS OF ATTORNEY

This receipt was generated by the automated BLM Collections and Billing System and is a paper representation of a portion of the official electronic record contained therein.

RETURN TO: Robt Worthington
POB 231 Iron Springs Rd
Hwy 96
Kirkland, Az
86332

**TRANSFER OF OWNERSHIP IN UNPATENTED PLACER
MINING CLAIM**

THIS TRANSFER OF OWNERSHIP AGREEMENT, hereafter referred to as the "Agreement" is hereby dated for reference this 15th day of February, 2005.

This agreement is by and between **Jan K Siks**, acting as Agent and Representative for himself, Alpine Mines and Mining Co. and others, who is an individual having an address of 7205A Martin Way East #12, Olympia, Wa 98516 (hereinafter referred to as "Owner"), and **Robert Thomas Worthington**, et al, representative an individual whose address is POB 231 Iron Springs Rd. & Hwy.96, Kirkland, Az. 86332 (hereinafter referred to as purchaser).

*19024 S Davis Rd
Ironwood MI 49928 RTW* → **Michael F. DeVore** Box 259 Clifton Az 85533

This Agreement is for the sole purpose of transferring ownership and all right, title, and interest in an unpatented placer mining claim from Owner to Purchaser.

NOW THEREFORE, for \$100 (one-hundred dollars) and other good and valuable Considerations, the sufficiency of which is hereby acknowledged by Owner, the parties Hereto agree as follows:

1.1 Owner hereby does assign, convey, grant, and transfer all of his right, title, interest, and ownership to Purchaser in the unpatented placer mining claim that is described as follows:

The HIDDEN NUGGET unpatented placer mining claim that is located in Yavapai County, Arizona, Within Township 12 NORTH, Range 3 WEST, and in the W 1/2 of the NW1/4 of the SW 1/4 of section 1, and in the S 1/2 of the NE 1/4 of the SE 1/4 of section 2 and N 1/2 of the SE 1/4 of the SE 1/4 of section 2, Gila-Salt River Meridian


The recording documentation for this claim is:

Yavapai County Recordation----Book 3830, Page 461 (Prescott, AZ)
BLM Recordation: **AMC# 355418** (Phoenix, AZ Office)

- 1.2 The original location notice and map are attached as exhibit A.
- 1.3 Owner hereby acknowledges that payment in full has been made by Purchaser for said claim and that no further payment of anykind whatsoever is owed to Owner by said Purchaser hereto. Purchaser agrees to file a change of ownership at the BLM office in Phoenix, AZ and relieves Owner of all responsibility for annual filing fees or assessment.

IN WITNESS WHEREOF, the parties hereto have executed this Agreement effective as of this day of , 2005.


Jan K Siks, Owner


Robert Thomas Worthington, Purchaser
Michael F. DeVore

ENTERED INTO COMPUTER
8/3/05 AR

RECEIVED
BUREAU OF
LAND MANAGEMENT
2005 FEB 22 P 5
ARIZONA
STATE OFFICE
PHOENIX, AZ

STATE OF ARIZONA)

ss.


COUNTY OF YAVAPAI)

This instrument was acknowledged before me, the undersigned Notary Public,
this 18th day of FEBRUARY, ~~20~~ 2005, by _____

JAN K. SILKS AND MICHAEL T. WORTHINGTON ←

My Commission Expires: 12-04-07

Mari Mahaffey
Notary Public



ARIZONA
STATE OFFICE
PHOENIX, ARIZONA

2005 FEB 22 P 1:55

RECEIVED
BUREAU OF
LAND MANAGEMENT

**United States Department of the Interior
Bureau of Land Management**

BUSINESS & SUPPORT SVCS DIV
222 N CENTRAL AVE
PHOENIX, AZ 85004 -2203
Phone: (602) 417-9200

Receipt	
No:	1031707

Transaction #: 1068106
Date of Transaction: 02/23/2005

CUSTOMER: ROBERT WORTHINGTON
POB 237
KIRKLAND, AZ 86332

LINE #	QTY	DESCRIPTION	REMARKS	UNIT PRICE	TOTAL
1	1.00	LOCATABLE MINERALS / MINING CLAIMS-NOT NEW-UNADJUD, ONE AUTH NO. ONLY / MINING CLAIM MONEY RECEIVED (455) CASES: AMC355418/\$5.00	TRF - 1	- n/a -	5.00
TOTAL:					\$5.00

PAYMENT INFORMATION			
1	AMOUNT:	\$5.00	POSTMARKED: 02/14/2005
	TYPE:	CHECK	RECEIVED: 02/22/2005
	CHECK NO:	1351	
	NAME:	WORTHINGTON, ROBERT T POB 237 KIRKLAND AZ 86332	

REMARKS

This receipt was generated by the automated BLM Collections and Billing System and is a paper representation of a portion of the official electronic record contained therein.

Receipt No. 357837

LEAD FILE #'S _____

Trans No. 376255

AMC 355418

AMC Number	Code	Amount
355418	396	5.00
TOTAL:		\$

AMC Number	Code	Amount
TOTAL:		\$

Date of Doc _____

Date Entered: 4/3/02 NH

Date of Rec't _____

Date Verified: 4/3/02 NH

Amount Rec'd 5.00

Sent to Accts: 4/3/02 NH

Amount Earned 5.00

Date Earned: _____

- 480 POL
- 481 NOI
- 482 MAINT
- 396 TRANS
- 635 AMEND

NOTES:

This is updated one

TRANSFER OF OWNERSHIP IN UNPATENTED PLACER MINING CLAIM

THIS TRANSFER OF OWNERSHIP Agreement, hereinafter referred to as the "Agreement", is hereby dated for reference this 24th day of May, 2001.

This Agreement is by and between Don L. Jenkins, acting as Agent and Representative for himself, GoldRiver Exploration Co. and others, who is an individual having an address of HC 68, Box 222, Kirkland, Arizona 86332, (hereinafter referred to as "Owner"), and Jan Siks, et. al, representative an individual whose address is ~~1051 Klaus Road, Colfax, Washington 99111~~ (hereinafter referred to as Purchaser).

4400 Stone Way North Apt 415, Seattle, Wash. 98103

This Agreement is for the sole purpose of transferring ownership and all right, title, and interest in an unpatented placer mining claim from Owner to Purchaser.

NOW THEREFORE, for \$10.00 (ten dollars) and other good and valuable consideration, the sufficiency of which is hereby acknowledged by Owner, the parties hereto agree as follows:

1.1 Owner hereby does assign, convey, grant, and transfer all of his right, title, interest, and ownership to Purchaser in the unpatented placer mining claim that is described as follows:

The **HIDDEN NUGGET** unpatented placer mining claim that is located in Yavapai County, Arizona, within Township 12 North, Range 3 West, and in the SW1/4 of Section 1, and in the SE 1/4 of SE 1/4 of section 2. The recording documentation for this claim is:

Yavapai County Recordation-----Book 3830, Page 461 (Prescott, AZ)
BLM Recordation: AMC # 355418 (Phoenix, Arizona Office)

1.2 The original location notice and map is attached as Exhibit A.
1.3 Owner hereby acknowledges that payment in full has been made by Purchaser for said claim, and that no further payment of any kind whatsoever is owed to Owner by said Purchaser hereto. Purchaser agrees to file a change of ownership at the BLM office in Phoenix, and relieves Owner of all responsibility for annual filing fees or assessment.

IN WITNESS WHEREOF, the parties hereto have executed this Agreement effective as of the day and year first above set forth.

Don L. Jenkins

Don L. Jenkins, Owner

Jan Siks

Jan Siks, Owner

RECEIVED
BUREAU OF
LAND MANAGEMENT
2001 AUG 15

OFFICIAL SEAL
SHERRY L. THOMEN
Notary Public - State of Arizona
YAVAPAI COUNTY
My Comm. Expires Dec. 10, 2002

This instrument was acknowledged before me this 4 day of June, 2001 by
Don L. Jenkins
Sherry Hoover, NEE Thorman

Notary Public

Exhibit A

This Space for Recordation Only:

THIS IS A CONFORMED COPY OF INSTRUMENT
RECORDED ON DATE 5-8-01 TIME 11:05
IN BOOK 3830 PAGE 461
PATSY JENNEY-COLON, RECORDER
M. M. Garland DEPUTY

NOTICE OF MINING CLAIM LOCATION

TYPE OF CLAIM: **PLACER**
NAME & ADDRESS OF LOCATOR (S): **GoldRiver Exploration Co., Don L. Jenkins,
Larry Jenkins, Bonnie Miller.....Don L. Jenkins as Agent & Representative**
Mailing address is: **HC68, Box 222, Kirkland, Arizona 86332**

NAME OF CLAIM: **HIDDEN NUGGET**
LOCATION DATE: **04/07/2001**
CLAIM MONUMENTS: **rock mounds and/or 2"x2"x4' wood posts**

Beginning at the southeast corner, this Claim measures 1320 feet in a due west direction, thence 1320 feet in a due north direction, thence 1320 feet in a due east direction, thence 660 feet in a due north direction, thence 660 feet in a due east direction, thence 1320 feet in a due south direction, thence 660 feet in a due west direction, thence 660 feet in a due south direction to the point of beginning at the southeast corner of this claim.

The southeast corner of this claim lies 660 feet in a due north direction from the southeast corner of section 2, T12N, R3W,

The location of this claim occupies a portion of the following quarter sections:
The SE quarter of section 2 The NW quarter of section 1
The SW quarter of section 1
T12N, R3W
(see attached map for precise location)

This claim measures 60 acres as an "association" placer claim

DATED: 04/07/2001
Yavapai Co., Arizona

BY: Don L. Jenkins
Don L. Jenkins, Agent & Representative

RECEIVED
BUREAU OF
LAND MANAGEMENT
2001 JUN 15 AM 9:15
ANIZONA
STATE OFFICE
LAND MANAGEMENT
BLM FIELD OFFICE

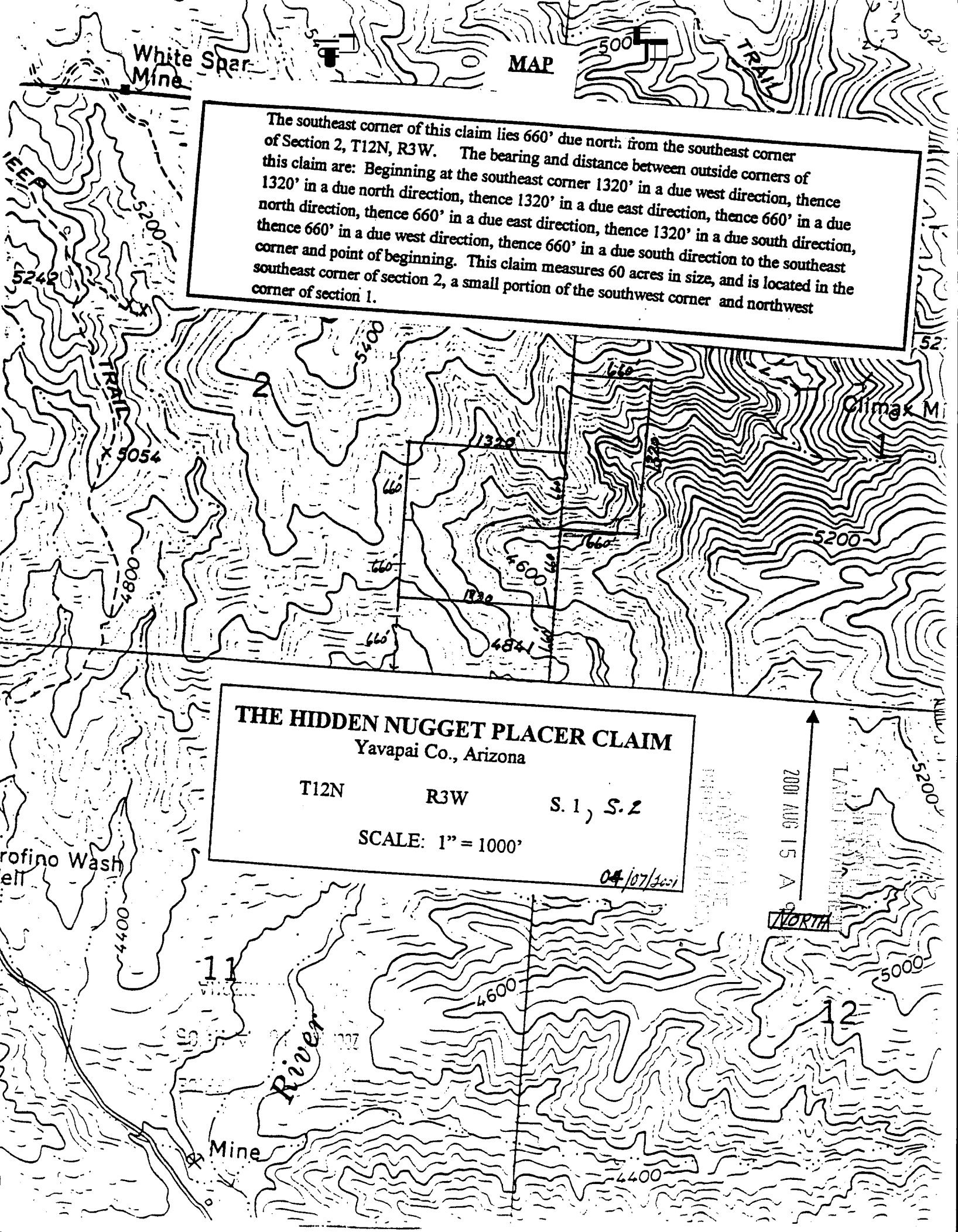
White Spar Mine

MAP

500

TRAIL

The southeast corner of this claim lies 660' due north from the southeast corner of Section 2, T12N, R3W. The bearing and distance between outside corners of this claim are: Beginning at the southeast corner 1320' in a due north direction, thence 1320' in a due west direction, thence 1320' in a due east direction, thence 660' in a due north direction, thence 660' in a due east direction, thence 1320' in a due south direction, thence 660' in a due west direction, thence 660' in a due south direction to the southeast corner and point of beginning. This claim measures 60 acres in size, and is located in the southeast corner of section 2, a small portion of the southwest corner and northwest



THE HIDDEN NUGGET PLACER CLAIM
Yavapai Co., Arizona

T12N R3W S. 1, S. 2

SCALE: 1" = 1000'

04/07/2001

2001 AUG 15 A

NORTH

Mining Claim
Transfer of ownership

of Mining

Claim ownership

\$5/claim

RECEIVED
JULY 15 1945
LAND MANAGEMENT

2001 AUG 15 A 9 45

ARIZONA
STATE OFFICE
PHOENIX, ARIZONA

**United States Department of the Interior
Bureau of Land Management**
BUSINESS & SUPPORT SVCS DIV
222 N CENTRAL AVE
PHOENIX, AZ 85004 -2203
Phone: (602) 417-9200

Receipt	
No:	357837

Transaction #: 376255
Date of Transaction: 08/15/2001

CUSTOMER: J SIKS
4400 STONEWAY NORTH
APT 415
SEATTLE, WA 98103

LINE #	QTY	COMMODITY / SUBJECT / ACTION / PRODUCT	REMARKS	UNIT PRICE	TOTAL
1	1.00	LOCATABLE MINERALS / MINING CLAIMS-NOT NEW-UNADJUD, ONE AUTH NO. ONLY / MINING CLAIM MONEY RECEIVED (455)	WAIVER & TRF (1)	- n/a -	\$5.00
TOTAL:					\$5.00

PAYMENT INFORMATION		
1	AMOUNT: \$5.00	POSTMARKED: 08/13/2001
	TYPE: CHECK	RECEIVED: 08/15/2001
	CHECK NO: 86567468512010813836	
	NAME: SIKS, JAN 4400 STONEWAY NORTH APT 415 SEATTLE WA 98103	

REMARKS

PHONE NO. UNAVAILABLE.

CASE SERIAL NUMBER INFORMATION		
TRNS #	LINE #	CASES
376255	1	AMC355418/\$5.00

This receipt was generated by the automated BLM Collections and Billings System and is a paper representation of a portion of the official electronic record contained therein.

The transfer document pertaining to your mining claim(s) has been processed.

Attached is a copy of the serial register page(s) showing the current owners of record.

If you have any questions, please call Mary Hyde at (602) 417-9356.

**DEPARTMENT OF THE INTERIOR
BUREAU OF LAND MANAGEMENT**

MINING CLAIMS

(LIVE) Serial Register Page

RunDate/Time: 09/09/05 11:19 AM

Page 2 of 4

01 10-21-1976;090STAT0090;43USC1744
Case Type 384201: PLACER CLAIM
Claim Name: LOST NUGGET
Commodity :
Case Disposition: ACTIVE

**Serial Number
AMC355417**

Name & Address	Int Rel	% Interest
PINE CREEK MINING INC BOX 2880 PRESCOTT, AZ 86302	CLAIMANT	0.0000000

Mer Twp	Rng	Sec	Quadrant	District/Resource	County	
14	0120N	0030W	001	SW	PHOENIX DISTRICT OFFICE	YAVAPAI
14	0120N	0030W	011	NE	PHOENIX DISTRICT OFFICE	YAVAPAI
14	0120N	0030W	012	NW	PHOENIX DISTRICT OFFICE	YAVAPAI

Act Date	Code	Action	Action Remarks	Receipt Number
04/08/2001	403	LOCATION DATE		
05/16/2001	395	RECORDATION NOTICE RECD		
12/27/2001	488	ASSMT DOC RECEIVED	480;2001	427638
08/16/2005	582	MAINTENANCE FEE/\$125	2006	1129734
08/17/2004	483	SMALL MINER CERT FILED	2005	
12/21/2004	480	EVID OF ASSMT FILED	2004	1004334
08/25/2003	483	SMALL MINER CERT FILED	2004	
12/18/2003	480	EVID OF ASSMT FILED	2003	802338
08/27/2002	483	SMALL MINER CERT FILED	2003	
11/26/2002	480	EVID OF ASSMT FILED	2002	597134
08/31/2001	483	SMALL MINER CERT FILED	2002	
05/16/2001	484	LOCATION YEAR / MAINTENANCE FEE	2001	307642
08/16/2005	392	MONIES RECEIVED	\$25.00;1	1129715
08/16/2005	396	TRF OF INTEREST FILED	GOLDRIVER EXPL CO	1129715
08/16/2005	396	TRF OF INTEREST FILED	JENKINS LARRY T	1129715
08/16/2005	396	TRF OF INTEREST FILED	MILLER BONNIE	1129715
08/16/2005	396	TRF OF INTEREST FILED	JENKINS DON L	1129715
08/16/2005	396	TRF OF INTEREST FILED	GOLD RIVER EXPL CO	1129715
08/16/2005	396	TRF OF INTEREST FILED	JENKINS DULCIE	1129715
05/21/2001	669	LAND STATUS CHECKED		
05/16/2001	501	ACCT ADV IN LEAD FILE	AMC355417;	
05/15/2001	404	COUNTY RECORDATION	0;3832;393	

Line Nr Remarks

NOTICE!!

These documents have been scanned!

Do not place un-scanned documents beneath this notice!

Do not remove this notice from this file!

GPO Jacket No. 560-102
Print Order 61540
Rise Business Services, LLC
Job=AZ15 6/26/2019



Box Number= AZ15135



Claim Begin-End: AMC355417-AMC355418

4 Annual Filings



AZ15135-1

AMC356454-AMC363464



DeCONCINI McDONALD YETWIN & LACY

A PROFESSIONAL CORPORATION
ATTORNEYS AT LAW

2525 EAST BROADWAY BOULEVARD • SUITE 200 • TUCSON, ARIZONA 85716-5300
(520) 322-5000 • (520) 322-5585 (FAX)

Amc 355377
355417
357594
359812
430067
DMYL.COM
Amc 446090

DENISE M. BAINTON
LISA J. BOWEY
ALICE W. CALLISON
BARRY M. COREY
JODY A. CORRALES
PETER B. GOLDMAN
NATHAN B. HANNAH
STEVEN J. ITKIN
JAMES A. JUTRY
JOHN C. LACY
ZELMA LETARTE
KATHRYN B. NELSON

RYAN D. O'NEAL
JOHN C. RICHARDSON
LISA ANNE SMITH
SPENCER A. SMITH
SESALY O. STAMPS
TYLER H. STANTON
JAMES M. SUSA
PAUL M. TILLEY
MEGAN J. TROG
GARY F. URMAN
MICHAEL R. URMAN

OF COUNSEL:
RICHARD M. YETWIN
BARRON & ASSOCIATES, P.C. - JOHN H. BARRON, III

FIRM FOUNDERS:
EVO A. DeCONCINI (1901-1986)
JOHN R. McDONALD (1933-2012)
DENNIS W. DeCONCINI

PHOENIX OFFICE:
7310 NORTH 16TH STREET, SUITE 205
PHOENIX, ARIZONA 85020
(602) 282-0500
FAX: (602) 282-0520

August 23, 2018

PLEASE REPLY TO TUCSON
SMITH@DMYL.COM
RECEIVED
AZ STATE OFFICE
AUG 24 A 10:56
PHOENIX, ARIZONA

Via Federal Express

Arizona State Office
Bureau of Land Management
Attention: Public Room
One North Central Avenue, Suite 800
Phoenix, AZ 85004-4427

RE: **Payment of Claim Maintenance Fee - Pine Creek Mining, Inc.**

Ladies and Gentlemen:

Delivered herewith is a check in the amount of \$1,550.00 as payment of the claim maintenance fees pursuant to the 30 U.S.C. § 28f(a), as adjusted by 30 U.S.C. § 28j(c) and implemented by notice in 74 *Federal Register* 30959-62 (June 29, 2009) and as amended by the Consolidated Appropriations Act 2012, Pub. L. No. 112-74, 125 Stat. 786 (2011) and a notice in 79 *Federal Register* 36662-65 (June 30, 2014). The owner has paid a maintenance fee of \$155 per claim for the assessment year beginning September 1, 2018. A copy of the Certifications of Payment of Maintenance Fee in Lieu of Affidavit of Annual Assessment Work to be recorded with the Yavapai County Recorder's Office is also enclosed herewith.

Please return a date-stamped copy of this letter and the affidavits along with the receipt for payment to this office.

Thank you for your assistance and please feel free to contact me or John Lacy with any questions or concerns.

Sincerely,

Katheryn A. Smith, CP
Certified Paralegal

~~AUG 31 2018~~

Encl.

I:\FILES\DOCS\PUSH01\130112\LTR\1307465.DOCX

ENTERED
SEP 13 2018
BY:

4/245777

After recording, please return to:

Kathryn B. Nelson
DeConcini McDonald Yetwin & Lacy, P.C.
2525 E. Broadway Blvd., #200
Tucson, AZ 85716

RECEIVED
BLM AZ STATE OFFICE
2018 AUG 24 A 10 51
PHOENIX, ARIZONA

STATE OF ARIZONA)
) ss:
County of Pima)

CERTIFICATION OF PAYMENT OF MAINTENANCE FEE
IN LIEU OF AFFIDAVIT OF ANNUAL ASSESSMENT WORK

Kathryn B. Nelson, being first duly sworn, deposes and says that:

1. She is an agent for Pine Creek Mining Inc., an Oregon corporation, owner of the unpatented placer mining claims situated in Yavapai County, Arizona (the "Claims"), the location notices of which are of record in said county, and in the records of the Arizona State Office of the Bureau of Land Management under the file numbers indicated in the attached Exhibit A.

2. Pursuant to the 30 U.S.C. § 28f(a), as adjusted by 30 U.S.C. § 28j(c) and implemented by notice in 74 *Federal Register* 30959-62 (June 29, 2009) and as amended by the Consolidated Appropriations Act 2012, Pub. L. No. 112-74, 125 Stat. 786 (2011), and a notice in 79 *Federal Register* 36662-65 (June 30, 2014), the owner has paid a maintenance fee of \$155.00 for each 20 acres of the placer claims for the assessment year beginning September 1, 2018. This Certificate is in lieu of an affidavit of performance of annual assessment work or notice of intent to hold.

3. The name and address of the owner of Claims for which this Certificate is prepared are Pine Creek Mining Inc., c/o DeConcini McDonald Yetwin & Lacy, P.C., 2525 E. Broadway Blvd., #200, Tucson, AZ 85716.

THIS IS NOT A CHANGE IN ADDRESS.

....

4. The Claims are held and claimed by the owner for the valuable mineral contained therein.

DATED this ___ day of August, 2018.

Kathryn B. Nelson

Sworn to and subscribed before me this ___ day August, 2018, by Kathryn B. Nelson.

Notary Public

RECEIVED
BLM AZ STATE OFFICE
2018 AUG 24 A 10:51
PHOENIX, ARIZONA

EXHIBIT A

The following unpatented placer mining claims located in Sections 11, 12, 14 and 15, TS 12 North, Range 3 West, G&SR Meridian, Yavapai County, Arizona:

Name of Claim	County Records Docket/Page	BLM Serial A MC No.
Riverbend	3822/149	355377
<i>(amended 11/25/14)</i>	2014-0053745	
Lost Nugget	3832/393	355417
Miner's Delight	4007/332	357595
<i>(amended 11/25/14)</i>	2014-0053746	
Red Hill #2	4110/982	359812
<i>(amended 3/14/16)</i>	2016-0011609	
Red Hill Placer	2017-0052140	446090
MD#2	2014-0055746	430067
MD#3	2014-0055747	430068
RB#2	2014-0055743	430069
RB#3	2014-0055744	430070
RB#4	2014-0055745	430071

*PAID THROUGH
PAYMENT
FORM 8/30/2015
RECEIPT #
4250977*

I:\FILES\DOCS\PUSH01\130112\AFFADAVI\2W7943.DOC

**RECEIVED
BLM AZ STATE OFFICE
2018 AUG 24 A 10:57
PHOENIX, ARIZONA**

United States Department of the Interior
Bureau of Land Management
 DIV OF LANDS, MINRLS & ENERGY
 ONE N CENTRAL AVE
 PHOENIX, AZ 85004 -4427
 Phone: 602-417-9200

Receipt

No: 4245777


Transaction #: 4361230	
Date of Transaction: 08/27/2018	
CUSTOMER:	
DECONCINI MCDONALD YETWIN & LACY P C 2525 E BROADWAY BLVD STE 200 TUCSON, AZ 85716-5350 US	

LINE #	QTY	DESCRIPTION	REMARKS	UNIT PRICE	TOTAL
1	1.00	LOCATABLE MINERALS / MINING CLAIMS- NOT NEW-UNADJUD, ONE AUTH NO. ONLY / MINING CLAIM MONEY RECEIVED CASES: AMC355377/\$1550.00	MAINT 2019/10	- n/a -	1550.00
TOTAL:					\$1,550.00

PAYMENT INFORMATION			
1	AMOUNT:	1550.00	POSTMARKED: N/A
	TYPE:	CHECK	RECEIVED: 08/24/2018
	CHECK NO:	067758	
	NAME:	DECONCINI MCDONALD YETWIN & LACY P C 2525 E BROADWAY BLVD STE 200 TUCSON AZ 85716-5350 US	

REMARKS

This receipt was generated by the automated BLM Collections and Billing System and is a paper representation of a portion of the official electronic record contained therein.



DECONCINI MCDONALD YETWIN & LACY
 A PROFESSIONAL CORPORATION
 ATTORNEYS AT LAW
 2525 EAST BROADWAY BOULEVARD • SUITE 200 • TUCSON, ARIZONA 85716-5300
 (520) 322-5000 • (520) 322-5585 (FAX)

355377
 355417
 357594
 359812
 430067 DMYL.COM

DENISE M. BAINTON
 ALICE W. CALLISON
 BARRY M. COREY
 JODY A. CORRALES
 PETER B. GOLDMAN
 NATHAN B. HANNAH
 STEVEN J. ITKIN
 JAMES A. JUTRY
 JOHN C. LACY
 KATHRYN B. NELSON

RYAN D. O'NEAL
 ALEXIA J. PETERSON
 JOHN C. RICHARDSON
 LISA ANNE SMITH
 SPENCER A. SMITH
 SESALY O. STAMPS
 JAMES M. SUSA
 PAUL M. TILLEY
 GARY F. URMAN
 MICHAEL R. URMAN

FIRM FOUNDERS:
 EVO A. DECONCINI (1901-1986)
 JOHN R. MCDONALD (1933-2012)
 DENNIS W. DECONCINI

PHOENIX OFFICE:
 7310 NORTH 16TH STREET, SUITE 330
 PHOENIX, ARIZONA 85020
 (602) 282-0500
 FAX: (602) 282-0520

OF COUNSEL:

RICHARD M. YETWIN
 BARRON & ASSOCIATES, P.C. - JOHN H. BARRON, III
 SHIJIIE FENG

August 17, 2016

Via Federal Express

Arizona State Office
 Bureau of Land Management
 Attention: Public Room
 One North Central Avenue, Suite 800
 Phoenix, AZ 85004-4427

PHOENIX, ARIZONA
 RECEIVED
 AZ STATE OFFICE
 AUG 23 A 10:18
 PLEASE REPLY TO TUCSON
 KSMITH@DMYL.COM

RE: Payment of Claim Maintenance Fee - Pine Creek Mining, Inc.

Ladies and Gentlemen:

Delivered herewith is a check in the amount of \$2,170.00, as payment of the claim maintenance fees pursuant to the 30 U.S.C. § 28f(a), as adjusted by 30 U.S.C. § 28j(c) and implemented by notice in 74 *Federal Register* 30959-62 (June 29, 2009) and as amended by the Consolidated Appropriations Act 2012, Pub. L. No. 112-74, 125 Stat. 786 (2011) and a notice in 79 *Federal Register* 36662-65 (June 30, 2014). The owner has paid a maintenance fee of \$155 per claim for the assessment year beginning September 1, 2016. A copy of the Certifications of Payment of Maintenance Fee in Lieu of Affidavit of Annual Assessment Work to be recorded with the Yavapai County Recorder's Office is also enclosed herewith.

Please return a date-stamped copy of this letter and the affidavits along with the receipt for payment to this office.

Thank you for your assistance and please feel free to contact me or John Lacy with any questions or concerns.

Sincerely,

Katheryn A. Smith, CP
 Certified Paralegal

Encls.

cc Suchit Patel (w/o encl.)
 I:\FILES\DOCS\PUSH01\130112\L\TR\10D2300.DOCX

PT # 3639024


4. The Claims are held and claimed by the owner for the valuable mineral contained therein.

DATED this 18 day of August, 2016.

Kathryn B. Nelson
Kathryn B. Nelson

Sworn and subscribe to before me this 18th day August, 2016, by Kathryn B. Nelson.

Lu Ann M. Corliss
Notary Public



RECEIVED
BLM AZ STATE OFFICE
2016 AUG 23 A 10 18
PHOENIX, ARIZONA

2016 AUG 23 A 10:18

EXHIBIT A

PHOENIX, ARIZONA

The following unpatented placer mining claims located in Sections 11, 12, 14 and 15, TS 12 North, Range 3 West, G&SR Meridian, Yavapai County, Arizona:

<u>Name of Claim</u>	<u>Cty Records Docket/Page</u>	<u>BLM Serial A MC No.</u>
Riverbend	3822/149	355377
(amended 11/25/14)	2014-0053745	
Lost Nugget	3832/393	355417
Miner's Delight	4007/332	357595
(amended 11/25/14)	2014-0053746	
Red Hill #2	4110/982	359812
MD#2	2014-0055746	430067
MD#3	2014-0055747	430068
RB#2	2014-0055743	430069
RB#3	2014-0055744	430070
RB#4	2014-0055745	430071

I:\FILES\DOCS\PUSH01\130112\AFFADAVI\1099174.DOC

GIS Land Services
241 Ridge Street
Suite 250
Reno NV 89501
USA

RECEIVED
AZ STATE OFFICE
2016 AUG 23 A 10:15
PHOENIX, ARIZONA

Bureau of Land Management
One North Central Avenue
Suite 800
Phoenix, AZ 85004-4427

Insert shipping document here.

Page 1 of 1

ORIGIN ID: TUSA (520) 322-5000
DECONCINI, MCDONALD ET AL
KATHY SMITH
2525 E. BROADWAY BLVD.
SUITE 200
TUCSON, AZ 85716
UNITED STATES US

SHIP DATE: 19AUG16
ACTWGT: 0.50 LB
CAD: 3876665/NET3790

BILL SENDER

TO ARIZONA STATE OFFICE
BUREAU OF LAND MANAGEMENT
ONE NORTH CENTRAL AVENUE #800


PHOENIX AZ 85004

(602) 417-9398
INV.
PC.

REF: KAS/110594/130112

DEPT.

54-11137014EB



MON - 22 AUG 10:30A
PRIORITY OVERNIGHT

TRK# 7770 3928 5461
0201

XH ZSYA

85004
AZ-US PHX



SS

FedEx
Express

earthsmart

FedEx carbon-neutral
envelope shipping

RECEIVED
RLM AZ STATE OFFICE

2016 AUG 23 A 10 17

PHOENIX, ARIZONA

Envelope

United States Department of the Interior
Bureau of Land Management
 DIV OF LANDS, MINRLS & ENERGY
 ONE N CENTRAL AVE
 PHOENIX, AZ 85004 -4427
 Phone: 602-417-9200

Receipt

No: 3639024

Transaction #: 3742938	
Date of Transaction: 08/24/2016	
CUSTOMER:	
DECONCINI MCDONALD YETWIN & LACY P C 2525 E BROADWAY BLVD STE 200 TUCSON, AZ 85716-5350 US	

LINE #	QTY	DESCRIPTION	REMARKS	UNIT PRICE	TOTAL
1	1.00	LOCATABLE MINERALS / MINING CLAIMS- NOT NEW-UNADJUD, ONE AUTH NO. ONLY / MINING CLAIM MONEY RECEIVED CASES: AMC355377/\$2170.00	MAINT FEE 2017 - 9	- n/a -	2170.00
TOTAL:					\$2,170.00

*REFUND
\$155.00
3 OCT 16
JB*

PAYMENT INFORMATION			
1	AMOUNT:	2170.00	POSTMARKED: 08/19/2016
	TYPE:	CHECK	RECEIVED: 08/23/2016
	CHECK NO:	006013	
	NAME:	DECONCINI MCDONALD YETWIN & LACY PC 2525 E BROADWAY BLVD STE 200 TUCSON AZ 85716-5350 US	

REMARKS

This receipt was generated by the automated BLM Collections and Billing System and is a paper representation of a portion of the official electronic record contained therein.

ENTERED
 AUG 25 2016
 BY: *[Signature]*

Authorized Date 10/03/2016

Instructions to Accounts AZ BLM REFUND TO DECONCINI MCDONALD YETWIN & LACY PC
\$155.00 FOR OVERPAYMENT ON AMC355377 RECEIPT #3639024. IO

Login ID 7196

Entry Date 10/03/2016

Total Amount \$155.00



DeCONCINI McDONALD YETWIN & LACY
 A PROFESSIONAL CORPORATION
 ATTORNEYS AT LAW
 2525 EAST BROADWAY BOULEVARD • SUITE 200 • TUCSON, ARIZONA 85716-5300
 (520) 322-5000 • (520) 322-5585 (FAX)

355377 359812
 355417 430067
 357594

DMYL.COM

DENISE M. BAINTON
 ALICE W. CALLISON
 BARRY M. COREY
 JODY A. CORRALES
 PETER B. GOLDMAN
 NATHAN B. HANNAH
 STEVEN J. ITKIN
 JAMES A. JUTRY
 EDWARD J. LABER
 JOHN C. LACY
 KATHRYN B. NELSON

RYAN D. O'NEAL
 ALEXIA J. PETERSON
 JOHN C. RICHARDSON
 LISA ANNE SMITH
 SPENCER A. SMITH
 SESALY O. STAMPS
 JAMES M. SUSA
 PAUL M. TILLEY
 GARY F. URMAN
 MICHAEL R. URMAN

OF COUNSEL:

RICHARD M. YETWIN
 BARRON & ASSOCIATES, P.C. - JOHN H. BARRON, III
 SHIJIIE FENG

FIRM FOUNDERS:

EVO A. DeCONCINI (1901-1986)
 JOHN R. McDONALD (1933-2012)
 DENNIS W. DeCONCINI

PHOENIX OFFICE:

7310 NORTH 16TH STREET, SUITE 330
 PHOENIX, ARIZONA 85020
 (602) 282-0500
 FAX: (602) 282-0520

August 28, 2015

PLEASE REPLY TO TUCSON
 KSMITH@DMYL.COM

Via Federal Express

Arizona State Office
 Bureau of Land Management
 Attention: Public Room
 One North Central Avenue, Suite 800
 Phoenix, AZ 85004-4427

RE: **Payment of Claim Maintenance Fee - Pine Creek Mining, Inc.**

Ladies and Gentlemen:

Delivered herewith is a check in the amount of \$2,170.00, as payment of the claim maintenance fees pursuant to the 30 U.S.C. § 28f(a), as adjusted by 30 U.S.C. § 28j(c) and implemented by notice in 74 *Federal Register* 30959-62 (June 29, 2009) and as amended by the Consolidated Appropriations Act 2012, Pub. L. No. 112-74, 125 Stat. 786 (2011) and a notice in 79 *Federal Register* 36662-65 (June 30, 2014). The owner has paid a maintenance fee of \$155 per claim for the assessment year beginning September 1, 2015. A copy of the Certifications of Payment of Maintenance Fee in Lieu of Affidavit of Annual Assessment Work to be recorded with the Yavapai County Recorder's Office is also enclosed herewith.

Please return a date-stamped copy of this letter and the affidavits along with the receipt for payment to this office.

Thank you for your assistance and please feel free to contact me or John Lacy with any questions or concerns.

Sincerely,

Katheryn A. Smith, CP
 Certified Paralegal

RECEIVED
 BLM AZ STATE OFFICE
 2015 AUG 31 A 10:47
 PHOENIX, ARIZONA

Encl.

I:\FILES\DOCS\PUSH01\130112\LTR\QN4166.DOCX

ENTERED
 SEP 03 2015
 BY: *ll*

RECEIPT # 3383888

After recording, please return to:

Kathryn B. Nelson
DeConcini McDonald Yetwin & Lacy, P.C.
2525 E. Broadway Blvd., #200
Tucson, AZ 85716

STATE OF ARIZONA)
) ss:
County of Pima)

CERTIFICATION OF PAYMENT OF MAINTENANCE FEE
IN LIEU OF AFFIDAVIT OF ANNUAL ASSESSMENT WORK

Kathryn B. Nelson, being first duly sworn, deposes and says that:

1. She is an agent for Pine Creek Mining Inc., an Oregon corporation, owner of the unpatented placer mining claims situated in Yavapai County, Arizona (the "Claims"), the location notices of which are of record in said county, and in the records of the Arizona State Office of the Bureau of Land Management under the file numbers indicated in the attached Exhibit A.

2. Pursuant to the 30 U.S.C. § 28f(a), as adjusted by 30 U.S.C. § 28j(c) and implemented by notice in 74 *Federal Register* 30959-62 (June 29, 2009) and as amended by the Consolidated Appropriations Act 2012, Pub. L. No. 112-74, 125 Stat. 786 (2011), and a notice in 79 *Federal Register* 36662-65 (June 30, 2014), the owner has paid a maintenance fee of \$155.00 for each 20 acres of the placer claims for the assessment year beginning September 1, 2015. This Certificate is in lieu of an affidavit of performance of annual assessment work or notice of intent to hold.

3. The name and address of the owner of Claims for which this Certificate is prepared are Pine Creek Mining Inc., c/o DeConcini McDonald Yetwin & Lacy, P.C., 2525 E. Broadway Blvd., #200, Tucson, AZ 85716.


THIS IS NOT A CHANGE IN ADDRESS.

.....

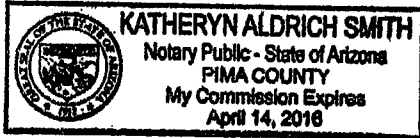
FEDERATED
BLM AZ STATE OFFICE
2015 AUG 31 A 10:47
PHOENIX, ARIZONA

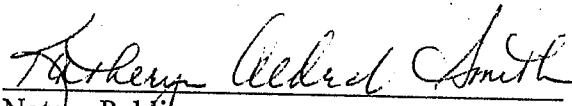
4. The Claims are held and claimed by the owner for the valuable mineral contained therein.

DATED this 27th day of August, 2015.


Kathryn B. Nelson

Sworn and subscribe to before me this 27th day August, 2015, by Kathryn B. Nelson.




Notary Public

RECEIVED
BLM AZ STATE OFFICE
2015 AUG 31 A 10:47
PHOENIX, ARIZONA

EXHIBIT A

The following unpatented placer mining claims located in Sections 11, 12, 14 and 15, TS 12 North, Range 3 West, G&SR Meridian, Yavapai County, Arizona:

<u>Name of Claim</u>	<u>Cty Records Docket/Page</u>	<u>BLM Serial A MC No.</u>
Riverbend (amended 11/25/14)	3822/149 2014-0053745	355377
Lost Nugget	3832/393	355417
Miner's Delight (amended 11/25/14)	4007/332 2014-0053746	357595
Red Hill #2	4110/982	359812
MD#2	2014-0055746	430067
MD#3	2014-0055747	430068
RB#2	2014-0055743	430069
RB#3	2014-0055744	430070
RB#4	2014-0055745	430071

I:\FILES\DOCS\PUSH01\130112\AFFADAVI\QK9263.DOC

RECEIVED
BLM AZ STATE OFFICE
2015 JUN 31 A 3:12
PHOENIX, ARIZONA

FedEx

Express

Page 1 of 1

ORIGIN ID: USA (520) 322-5000
DECONCI, MCDONALD ET AL.
KATHY SMITH
2535 E BROADWAY BLVD.
SUITE 200
TUCSON, AZ 85716
UNITED STATES US

SHIP DATE: 28AUG15
ACTWGT: 0.50 LB
CAD: 3670665/INNET3670

BILL SENDER

TO ARIZONA STATE OFFICE
BUREAU OF LAND MANAGEMENT
ONE NORTH CENTRAL AVENUE #800
ATTN: PUBLIC ROOM
PHOENIX AZ 85004

5301FECS100



(602) 417-9398
RV
FD

MON - 31 AUG 10:30A
PRIORITY OVERNIGHT

TRK# 7743 9541 4555
0201

85004
AZ-US PHX

XH ZSYA



RT 274
ST 7.4
3 10:30
D 4555
08 31

◀ Insert shipping document here.

FedEx

Express

FedEx carbon-neutral
envelope shipping

Envelope

RECEIVED
BLM AZ STATE OFFICE
2015 AUG 31 A 10:46
PHOENIX, ARIZONA

United States Department of the Interior
Bureau of Land Management
 LANDS/RECREATION & PLANNING
 ONE N CENTRAL AVE
 PHOENIX, AZ 85004 -2203
 Phone: 602-417-9200

Receipt

No: 3383888

Transaction #: 3482207	
Date of Transaction: 09/01/2015	
CUSTOMER:	
DECONCINI MCDONALD YETWIN & LACY P C 2525 E BROADWAY BLVD STE 200 TUCSON,AZ 85716-5350 US	

LINE #	QTY	DESCRIPTION	REMARKS	UNIT PRICE	TOTAL
1	1.00	LOCATABLE MINERALS / MINING CLAIMS- NOT NEW-UNADJUD,ONE AUTH NO. ONLY / MINING CLAIM MONEY RECEIVED CASES: AMC355377/\$2170.00	MAINT FEE PYMNT - 9 2016	- n/a -	2170.00
TOTAL:					\$2,170.00

PAYMENT INFORMATION			
1	AMOUNT:	2170.00	POSTMARKED: N/A
	TYPE:	CHECK	RECEIVED: 08/31/2015
	CHECK NO:	005734	
	NAME:	DECONCINI MCDONALD YETWIN & LACY PC 2525 E BROADWAY BLVD STE 200 TUCSON AZ 85716-5350 US	

REMARKS

This receipt was generated by the automated BLM Collections and Billing System and is a paper representation of a portion of the official electronic record contained therein.

ENTERED
 SEP 03 2015
 BY: *cd*



DeCONCINI DONALD YETWIN & LACY

**A PROFESSIONAL CORPORATION
ATTORNEYS AT LAW**

2525 EAST BROADWAY BOULEVARD • SUITE 200 • TUCSON, ARIZONA 85716-5300
(520) 322-5000 • (520) 322-5585 (FAX)

359812 355377
355417
357594
DMYL.COM

DENISE M. BAINTON
ALICE W. CALLISON
BARRY M. COREY
SHIJIE FENG
PETER B. GOLDMAN
NATHAN B. HANNAH
STEVEN J. ITKIN
JAMES A. JUTRY
KRISTEN B. KLOTZ
JOHN C. LACY

KATHRYN B. NELSON
ALEXIA J. PETERSON
JOHN C. RICHARDSON
LISA ANNE SMITH
SPENCER A. SMITH
SESALY O. STAMPS
GARY F. URMAN
MICHAEL R. URMAN
RONALD ZACK

FIRM FOUNDERS:
EVO A. DECONCINI (1901-1986)
JOHN R. McDONALD (1933-2012)
DENNIS W. DECONCINI

PHOENIX OFFICE:
7310 NORTH 16TH STREET, SUITE 330
PHOENIX, ARIZONA 85020
(602) 282-0500
FAX: (602) 282-0520

OF COUNSEL:
RICHARD M. YETWIN
BARRON & ASSOCIATES, P.C. - JOHN H. BARRON, III

August 22, 2014

PLEASE REPLY TO TUCSON
KSMITH@DMYL.COM

PH
AUG 25 10:58
RECEIVED OFFICE

Via Federal Express

Arizona State Office
Bureau of Land Management
Attention: Public Room
One North Central Avenue, Suite 800
Phoenix, AZ 85004-4427

NO. OF CLAIMS 4
AMOUNT \$2325.00
RECEIPT NO. 3112969
INIT. JAC
** BLM-ASO**

RE: Payment of Claim Maintenance Fee; Pine Creek Mining, Inc.

Ladies and Gentlemen:

Delivered herewith is a check in the amount of \$2,325.00, as payment of the claim maintenance fees pursuant to the 30 U.S.C. § 28f(a), as adjusted by 30 U.S.C. § 28j(c) and implemented by notice in 74 *Federal Register* 30959-62 (June 29, 2009) and as amended by the Consolidated Appropriations Act 2012, Pub. L. No. 112-74, 125 Stat. 786 (2011). The owner has paid a maintenance fee of \$155 per claim for the assessment year beginning September 1, 2014. A copy of the Certifications of Payment of Maintenance Fee in Lieu of Affidavit of Annual Assessment Work to be recorded with the Yavapai County Recorder's Office is also enclosed herewith.

Please return a date-stamped copy of this letter and the affidavits along with the receipt for payment to this office.

Thank you for your assistance and please feel free to contact me or John Lacy with any questions or concerns.

Sincerely,

Katheryn A. Smith, CP
Certified Paralegal

Encl.

cc Amit Sampat (w/o encl)

I:\FILES\DOCS\PUSH01\130112\LTR\PC3187.DOCX

ENTERED
AUG 29 2014
BY: JAC

After recording, please return to:
Kathryn B. Nelson
DeConcini McDonald Yetwin & Lacy, P.C.
2525 E. Broadway Blvd., #200
Tucson, AZ 85716

RECORDING OFFICE
BLM AZ STATE OFFICE
2014 AUG 25 A 10:58
PHOENIX, ARIZONA

STATE OF ARIZONA)
) ss:
County of Pima)

CERTIFICATION OF PAYMENT OF MAINTENANCE FEE
IN LIEU OF AFFIDAVIT OF ANNUAL ASSESSMENT WORK

John C. Lacy, being first duly sworn, deposes and says that:


1. He is an agent for Pine Creek Mining Inc., an Oregon corporation, owner of the unpatented placer mining claims situated in Yavapai County, Arizona (the "Claims"), the location notices of which are of record in said county, and in the records of the Arizona State Office of the Bureau of Land Management under the file numbers indicated in the attached Exhibit A.

2. Pursuant to the 30 U.S.C. § 28f(a), as adjusted by 30 U.S.C. § 28j(c) and implemented by notice in 74 *Federal Register* 30959-62 (June 29, 2009) and as amended by the Consolidated Appropriations Act 2012, Pub. L. No. 112-74, 125 Stat. 786 (2011), the owner has paid a maintenance fee of \$155.00 for each 20 acres of the placer claims for the assessment year beginning September 1, 2014. This Certificate is in lieu of an affidavit of performance of annual assessment work or notice of intent to hold.

3. The name and address of the owner of Claims for which this Certificate is prepared are Pine Creek Mining Inc., c/o DeConcini McDonald Yetwin & Lacy, P.C., 2525 E. Broadway Blvd., #200, Tucson, AZ 85716. THIS IS NOT A CHANGE IN ADDRESS.

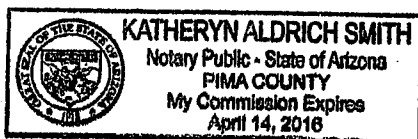
4. The Claims are held and claimed by the owner for the valuable mineral contained therein.

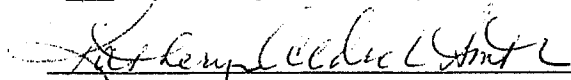
DATED this 22nd day of August, 2014.



John C. Lacy

Sworn and subscribe to before me this 22nd day of August, 2014, by John C. Lacy.





Notary Public

EXHIBIT A

The following unpatented placer mining claims located in Sections 11, 12, 14 and 15, 12 North, Range 3 West, G&SR Meridian, Yavapai County, Arizona:

<u>Name of Claim</u>	<u>Cty Recds Docket/Page</u>	<u>BLM Serial A MC No.</u>
Riverbend	3822/149	355377
Lost Nugget	3832/393	355417
Miners Delight	4007/332	357595
Red Hill #2	4110/982	359812

I:\FILES\DOCS\PUSH01\130112\AFFADAVI\P75009.DOC

RECEIVED
BLM
2014 AUG 25 A 10:58
PHOENIX, ARIZONA

United States Department of the Interior
Bureau of Land Management
 LANDS/RECREATION & PLANNING
 ONE N CENTRAL AVE
 PHOENIX, AZ 85004 -2203
 Phone: 602-417-9200

Receipt

No: 3112969

Transaction #: 3204694	
Date of Transaction: 08/26/2014	
CUSTOMER:	
DECONCINI MCDONALD YETWIN & LACY P C 2525 E BROADWAY BLVD STE 200 TUCSON, AZ 85716-5350 US	

LINE #	QTY	DESCRIPTION	REMARKS	UNIT PRICE	TOTAL
1	1.00	LOCATABLE MINERALS / MINING CLAIMS- NOT NEW-UNADJUD, ONE AUTH NO. ONLY / MINING CLAIM MONEY RECEIVED CASES: AMC355377/\$2325.00	MAINT FEE PYMNT (4) 2015	- n/a -	2325.00
TOTAL:					\$2,325.00

PAYMENT INFORMATION					
1	AMOUNT:	2325.00	POSTMARKED:	08/22/2014	
	TYPE:	CHECK	RECEIVED:	08/25/2014	
	CHECK NO:	005404			
	NAME:	DECONCINI MCDONALD YETWIN LACY PC 2525 E BROADWAY BLVD STE 200 TUCSON AZ 85716-5350 US			

REMARKS

This receipt was generated by the automated BLM Collections and Billing System and is a paper representation of a portion of the official electronic record contained therein.

FedEx[®] Express

Extremely Urgent

FedEx Ship Manager - Print Your Label(s)

Page 1 of 1

From: (520) 322-5000
DECONCINI MCDONALD ETAL
Heather K. Gaines
2525 E. Broadway Blvd.
Suite 200
Tucson, AZ 85716

Origin ID: TUSA



J1420146.0.03.v

SHIP TO: (602) 417-9398
AnnaBelle Houston
Bureau of Land Mgmt-AZ State Office
1 N CENTRAL AVE
STE 800
PHOENIX, AZ 85004

BILL SENDER

Ship Date: 22AUG14
ActWgt: 0.5 LB
CAD: 3676665/NET3550


Delivery Address Bar Code



Ref # KAS/971598-130112
Invoice #
PO #
Dept #


MON - 25 AUG 10:30A
PRIORITY OVERNIGHT

TRK# 7709 2118 6474
0201



XH ZSYA

85004
AZ-US
PHX



S22G1/EGF28A29

Insert shipping document here.

RT 274 3 D
ST 8.2 6474
08.25

DL CONCINI McDONALD YETWIN & LACY

A PROFESSIONAL CORPORATION
ATTORNEYS AT LAW

ROBIN E. BARNES, RL/CP
rbarnes@dmyl.com

2525 EAST BROADWAY BOULEVARD • SUITE 200
TUCSON, ARIZONA 85716-5300
(520) 322-5000 • (520) 322-5585 (Fax)

WWW.DLCONCINIMCDONALD.COM

August 26, 2013

357594
359812
355377
355417

Via Federal Express

Arizona State Office
Bureau of Land Management
Attention: Public Room
One North Central Avenue, Suite 800
Phoenix, AZ 85004-4427

RE: **Payment of Claim Maintenance Fee; Pine Creek Mining Inc.**

Ladies and Gentlemen:

Delivered herewith is a check in the amount of \$2,100.00 as payment of the claim maintenance fees pursuant to the 30 U.S.C. § 28f(a), as adjusted by 30 U.S.C. § 28j(c) and implemented by notice in 74 *Federal Register* 30959-62 (June 29, 2009) and as amended by the Consolidated Appropriations Act 2012, Pub. L. No. 112-74, 125 Stat. 786 (2011). The owner has paid a maintenance fee of \$140 per for the assessment year beginning September 1, 2013. A copy of the Certification of Payment of Maintenance Fee in Lieu of Affidavit of Annual Assessment Work to be recorded with the Yavapai County Recorder's Office is also enclosed herewith.

Please return a date-stamped copy of this letter and the affidavit along with the receipt for payment to this office.

Thank you for your assistance and please feel free to contact me or John Lacy with any questions or concerns.

Sincerely,

Robin E. Barnes, RL/CP
Registered Landman/Certified Paralegal

reb
Enclosure
c. w/out enc. Amit Sampat (via email)
I:\FILES\DOCS\PUSH01\130112\LTR\O33777.DOCX

NO. OF CLAIMS 4
AMOUNT \$2100.00
RECEIPT NO. 2867041
INIT. [Signature]

** BLM-ASO**

INTERE
SEP - 4 2013
BY: [Signature]

Tucson

Phoenix

RECEIVED
BLM AZ STATE OFFICE
2013 AUG 27 A 10:57

After recording, please return to:
Heather K. Gaines
DeConcini McDonald Yetwin & Lacy, P.C.
2525 E. Broadway Blvd., #200
Tucson, AZ 85716

STATE OF ARIZONA)
) ss:
County of Pima)

RECEIVED
BLM AZ STATE OFFICE
2013 AUG 27 A 10:57
PIMCO, ARIZONA

CERTIFICATION OF PAYMENT OF MAINTENANCE FEE
IN LIEU OF AFFIDAVIT OF ANNUAL ASSESSMENT WORK

Heather K. Gaines, being first duly sworn, deposes and says that:

1. She is an agent for Pine Creek Mining Inc., an Oregon corporation, owner of the unpatented placer mining claims situated in Yavapai County, Arizona (the "Claims"), the location notices of which are of record in said county, and in the records of the Arizona State Office of the Bureau of Land Management under the file numbers indicated in the attached Exhibit A.

2. Pursuant to the 30 U.S.C. § 28f(a), as adjusted by 30 U.S.C. § 28j(c) and implemented by notice in 74 *Federal Register* 30959-62 (June 29, 2009) and as amended by the Consolidated Appropriations Act 2012, Pub. L. No. 112-74, 125 Stat. 786 (2011), the owner has paid a maintenance fee of \$140 for each 20 acres of the placer claims for the assessment year beginning September 1, 2013. This Certificate is in lieu of an affidavit of performance of annual assessment work or notice of intent to hold.

3. The name and address of the owner of Claims for which this Certificate is prepared are Pine Creek Mining Inc. , c/o DeConcini McDonald Yetwin & Lacy, P.C., 2525 E. Broadway Blvd., #200, Tucson, AZ 85716. THIS IS A CHANGE IN ADDRESS.

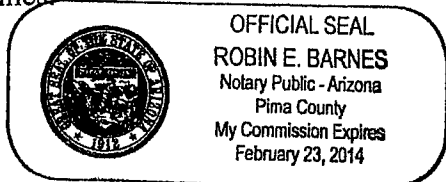
RE 9/4/13

4. The Claims are held and claimed by the owner for the valuable mineral contained therein.

DATED this 20th day of August, 2013.

Heather K. Gaines
Heather K. Gaines

Sworn and subscribe to before me this 20th day of August, 2013, by Heather K. Gaines



Robin E. Barnes
Notary Public

EXHIBIT A

The following unpatented placer mining claims located in Sections 11, 12, 14 and 15, 12 North, Range 3 West, G&SR Meridian, Yavapai County, Arizona:

<u>Name of Claim</u>	<u>Cty Recds Docket/Page</u>	<u>BLM Serial A MC No.</u>
Riverbend	3822/149	355377
Lost Nugget	3832/393	355417
Miners Delight	4007/332	357595
Red Hill #2	4110/982	359812

I:\FILES\DOCS\PUSH01\130112\DOC\009293.DOC

RECEIVED
BLM AZ STATE OFFICE
2013 AUG 27 A 10: 57
PHOENIX, ARIZONA

United States Department of the Interior
Bureau of Land Management
 LANDS/RECREATION & PLANNING
 ONE N CENTRAL AVE
 PHOENIX, AZ 85004 -2203
 Phone: 602-417-9200

Receipt

No: 2867041

Transaction #: 2952977	
Date of Transaction: 08/28/2013	
CUSTOMER:	
DECONCINI MCDONALD YETWIN & LACY P C 2525 E BROADWAY BLVD STE 200 TUCSON, AZ 85716-5350 US	

LINE #	QTY	DESCRIPTION	REMARKS	UNIT PRICE	TOTAL
1	1.00	LOCATABLE MINERALS / MINING CLAIMS- NOT NEW-UNADJUD, ONE AUTH NO. ONLY / MINING CLAIM MONEY RECEIVED CASES: AMC355377/\$2100.00	MAINT FEE PYMNT (4) 2014	- n/a -	2100.00
TOTAL:					\$2,100.00

PAYMENT INFORMATION			
1	AMOUNT:	2100.00	POSTMARKED: 08/26/2013
	TYPE:	CHECK	RECEIVED: 08/27/2013
	CHECK NO:	005122	
	NAME:	DECONCINI MCDONALD YETWIN LACY PC 2525 E BROADWAY BLVD STE 200 TUCSON AZ 85716-5350 US	

REMARKS

This receipt was generated by the automated BLM Collections and Billing System and is a paper representation of a portion of the official electronic record contained therein.

PINE CREEK MINING, INC.

Amc 355417
 Amc 355377
 Amc 357594
 Amc 359812

P.O. Box 2880
 Prescott, AZ 86302

15532 SW Pacific Highway
 Bldg. C1B., Suite 306
 Tigard, Oregon 97224

Telephone: (928)713-7298
 Telephone: (503) 807-1850

djraremetals@msn.com
 omnimetal@aol.com
 August 28, 2012

TO: Bureau of Land Management
 Arizona State Office
 One N. Central Ave.
 Phoenix, Arizona 85004-2203

I am submitting the 2013 Annual Maintenance Fees for the following mining claims that are located in the State of Arizona. I have enclosed a check covering the indicated fee of \$140/claim.

<u>Name of Claim</u>	<u>AMC Number</u>	
Lost Nugget	355417	100 acres
Riverbend	355377	80 acres
Miners Delight	357595	80
Red Hill #2	359812	40

The total maintenance fee is 4 x \$140 = \$560.00

Enclosed is a check covering this fee

Thanks



Don L. Jenkins
 VP & Operations Manager

NO. OF CLAIMS 4
 AMOUNT \$560.00
 RECEIPT NO. 26449079
 NIT. ACT
 ** BLM-ASO**

RECEIVED
 BLM AZ STATE OFFICE
 2012 AUG 30 P 3: 27
 PHOENIX, ARIZONA

700
 560
 560
 280

 2100 - 560 = \$1540 due
 pd \$1540
 AT

ENTERED INTO COMPUTER
 9/11/12 AT

1006

85004

00032201



Flat Rate
Mailing Envelope


For Domestic and International Use

Visit us at usps.com

Any amount of mailable material may be enclosed, as long as the envelope is not modified, and the contents are entirely confined within the envelope with the adhesive provided as the means of closure.

INTERNATIONAL RESTRICTIONS APPLY:

4-POUND WEIGHT LIMIT ON INTERNATIONAL APPLICATIONS



0311 3260 0000 8327 8369



USPS packaging products have been awarded Cradle to Cradle Certification™ for their ecologically-intelligent design. For more information go to mbdc.com/usps
Cradle to Cradle Certified™ is a certification mark of MBDC.

Please recycle.



From:/Expéditeur:

Don Jenkins
P.O. Box 2880
Prescott, AZ 86302

To:/Destinataire:

Bureau of Land Management
AZ State Office
One N. Central Ave.
Phoenix, AZ 85004-2203

Country of Destination:/Pays de destination:

Attn: Mining Claims



PHOENIX, ARIZONA

2012 AUG 30 P 3:26

RECEIVED
BEM AZ STATE OFFICE



EP14F

082708 PM EP14F OCT 2008

This packaging is the property of the U.S. Postal Service® and is provided solely for use in sending Priority Mail® shipments. Misuse may be a violation of federal law. This packaging is not for resale. EP14F © U.S. Postal Service, Oct. 2008; All rights reserved.

1006

85004

000322v1



Flat Rate
Mailing Envelope

For Domestic and International Use


Visit us at usps.com

Any amount of mailable material may be enclosed, as long as the envelope is not modified, and the contents are entirely confined within the envelope with the adhesive provided as the means of closure.

INTERNATIONAL RESTRICTIONS APPLY:

4-POUND WEIGHT LIMIT ON INTERNATIONAL ADDRESSES

United States Postal Service®
DELIVERY CONFIRMATION™



0311 3260 0000 8327 8369



USPS packaging products have been awarded Cradle to Cradle Certification™ for their ecologically-intelligent design. For more information go to mbdc.com/usps
Cradle to Cradle Certified™ is a certification mark of MBDC.

Please recycle.



Recycled Paper

From/Expéditeur:

Don Jenkins
P.O. Box 2880
Prescott, AZ 86302

To/Destinataire:

Bureau of Land Management
AZ State Office
One N. Central Ave.
Phoenix, AZ 85004-2203

Country of Destination/Pays de destination:

Attn: Mining Claims



PHOENIX, ARIZONA

2012 AUG 30 P 3:26

RECEIVED
BEM AZ STATE OFFICE



EP14F

082708_PML_EP14F OCT 2008

This packaging is the property of the U.S. Postal Service® and is provided solely for use in sending Priority Mail® shipments. Misuse may be a violation of federal law. This packaging is not for resale. EP14F © U.S. Postal Service, Oct. 2008; All rights reserved.

United States Department of the Interior
Bureau of Land Management
 LANDS/RECREATION & PLANNING
 ONE N CENTRAL AVE
 PHOENIX, AZ 85004 -2203
 Phone: 602-417-9200

Receipt

No: 2646079

Transaction #: 2726848	
Date of Transaction: 08/31/2012	
CUSTOMER:	
DON JENKINS PO BOX 2880 PRESCOTT, AZ 86302-2880 US	

LINE #	QTY	DESCRIPTION	REMARKS	UNIT PRICE	TOTAL
1	1.00	LOCATABLE MINERALS / MINING CLAIMS-NOT NEW-UNADJUD, ONE AUTH NO. ONLY / MINING CLAIM MONEY RECEIVED CASES: AMC355417/\$560.00	MAINT FEE PYMNT (4) 2013	- n/a -	560.00
TOTAL:					\$560.00

PAYMENT INFORMATION			
1	AMOUNT:	560.00	POSTMARKED: N/A
	TYPE:	CHECK	RECEIVED: 08/30/2012
	CHECK NO:	1004	
	NAME:	JENKINS, DON 2480 W CHARTEROAK DR PRESCOTT AZ 86305 US	

REMARKS

This receipt was generated by the automated BLM Collections and Billing System and is a paper representation of a portion of the official electronic record contained therein.

PINE CREEK MINING, INC.

P.O. Box 2880
Prescott, AZ 86302

Telephone ((928)776-8586
Telephone: ((503)807-1850

Internet: djraremets@msn.com
omnimetal@aol.com

Rebecca Heick
Group Administrator, Lands and Minerals
Bureau of Land Management
Arizona State Office
One North Central Ave, Suite 800
Phoenix, AZ 85004-4427

January 24, 2013

Dear Rebecca:

As per our recent phone conversation and the certified mail received on December 26, 2012, I am submitting as attached the required \$1540.00 as retroactive additional fee payment for the 2103 assessment year and for the following association placer mining claims:

Riverbend
Lost Nugget
Miners Delight
Red Hill#2


The AMC numbers are 355377, 355417, 357595, and 359812

I have enclosed GoldRiver Exploration LLC check #1384 in the amount of \$1540.00

We are taking this action and conforming to the 30 day timeframe from receipt of notice.

For reference I have attached a copy of your letter.

Respectfully,



Don L. Jenkins

NO. OF CLAIMS

AMOUNT

RECEIPT NO.

INIT.

** BLM-ASO**

\$1540.00
2729544
D.L.J.

PHOENIX, ARIZONA

2013 JAN 25 P 3:43

RECEIVED
BLM ARIZONA STATE OFFICE

CC: Peter Percy

Sent by Certified Mail

ENTERED INTO COMPUTER

1/29/13 AT



United States Department of the Interior



BUREAU OF LAND MANAGEMENT

Arizona State Office

One North Central Avenue, Suite 800

Phoenix, Arizona 85004-4427

www.blm.gov/az/

December 17, 2012

In Reply Refer To:

3800 (9310)

AMC355377, AMC355417, AMC357594, AMC359812

CERTIFIED MAIL – RETURN RECEIPT REQUEST 7012 2210 0000 8675 1431

NOTICE

PINE CREEK MINING INC/DON JENKINS

PO BOX 2880

PRESCOTT, AZ 86302

This Notice Affects Those Claims
Shown in the Block Below.

AMC355377, 355417, 357595, 359812

RIVERBEND, LOST NUGGET, MINERS DELIGHT, RED HILL #2

2013 Maintenance Fees - Additional Fees Required

Your maintenance fee payment for the 2013 assessment year, in the amount of \$140 per claim, for the placer claims listed above, has been received and is insufficient. **The total due on your claim(s) is: \$1540.**

In accordance with the Consolidated Appropriations Act of 2012, Public Law 112-74 (125 Stat 1047), and FR44155-44158 (2012) Congress changed the way maintenance fees for placer mining claims are assessed. Instead of charging the maintenance fee on a per-claim basis, Congress stated that the fee, which is currently \$140, will be assessed on each 20 acre parcel of a placer claim or portion thereof.

Insufficient payment of the annual maintenance fee for the 2013 assessment year is a curable defect. **Therefore you are required to do one of the following within 30 days of receipt of this notice or your claim(s) will be declared forfeited:** 1) submit additional fees of \$140 per 20-acres or portion thereof based on the full acreage of the claim, or 2) amend the claim(s) to reduce the acres so a lesser fee is due and submit any additional fees due; or 3) relinquish the claim(s) in their entirety, in which case BLM will refund the maintenance fees you have already paid for the 2013 assessment year.

If you choose to amend the claims to reduce the acres, you must submit an amended location notice for each claim, with an accurate description and dimensions of the reduced claim, along with a map depicting the reduced claim, and a \$10 processing fee per amendment. An amendment must also be recorded at the county. If the amended claim contains more than 20 acres, calculate the additional fees due and submit those fees with the amendment(s).

RECEIVED
BLM ARIZONA STATE OFFICE
2013 JAN 25 P 3:44
PHOENIX, ARIZONA

Please include your Arizona Mining Claim (AMC) serial number(s) and claim name(s) when submitting the additional fees, and note that you are paying additional fees due. If additional information is required, please contact Amy Thrower at 602-417-9334.

Rebecca Heick

Rebecca Heick
Group Administrator
Lands and Minerals

RECEIVED
ELM AZ STATE OFFICE
2013 JAN 25 P 3:44
PHOENIX, ARIZONA


UNITED STATES
DEPARTMENT OF THE INTERIOR
Bureau of Land Management
Arizona State Office
1 North Central Avenue, Suite 800
Phoenix, Arizona 85004

Official Business
Penalty for Private Use, \$300

CERTIFIED MAIL™



7012 2210 0000 8675 1431

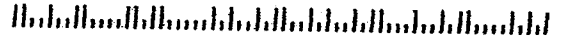


21
12-19

Received
Dec. 26

PINE CREEK MINING INC/DON
JENKINS
PO BOX 2880
PRESCOTT, AZ 86302

66302288080



RECEIVED
2013 JAN 25 P 3:44
PHOENIX, ARIZONA



GOLDRIVER EXPLORATION, LLC 10-03
 928-713-7298
 P.O. BOX 2880
 PRESCOTT, AZ 86302-2880

1384

91-170/1221 AZ
 8525

Date Jan. 23, 2012

Pay to the Order of D.O.I. Bureau of Land Management \$ 1540 ⁰⁰
Fifteen Hundred Forty and ^{no}/₁₀₀ _____ Dollars

Security features are included. Details on back.

Bank of America



ACH R/T 122101706

For CB additional Fees

Don L. Senkine

MP

⑈001384⑈ ⑆122101706⑆ 004680546621⑈

RECEIVED
 2013 JAN 25 P 3:44
 PHOENIX, ARIZONA

©2012 American FRY

Don Jenkins
P.O. Box 2880
Prescott, AZ 86302

CERTIFIED MAIL™



7011 3500 0003 3501 3202

U.S. POSTAGE
PAID
PRESCOTT, AZ
86303
JAN 24, 13
AMOUNT




1000 85004

\$5.95
00051602-07

RECEIVED
M AZ ST OFFICE

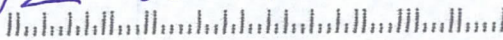
2013 JAN 25 P 3:43

PHOENIX

RETURN RECEIPT
REQUESTED

Rebecca Heick
Group Administrator, Land & Minerals
Bureau of Land Management
AZ State Office
One North Central Ave, Suite 800
Phoenix, AZ 85004-4427


85004442700



PLACE STICKER AT TOP OF ENVELOPE TO THE RIGHT
OF THE RETURN ADDRESS. FOLD AT DOTTED LINE.

Don Jenkins
P.O. Box 2880
Prescott, AZ 86302

CERTIFIED MAIL™



7011 3500 0003 3501 3202



RECEIVED
OFFICE
M AZ ST

2013 JAN 21 P 3:43

PHOENIX

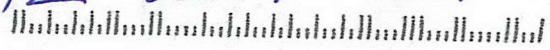
**RETURN RECEIPT
REQUESTED**

U.S. POSTAGE
PAID
PRESCOTT, AZ
86303
JAN 24, '13
AMOUNT
\$5.95
00051602-07



1000 85004

Rebecca Herck
Group Administrator, Land & Minerals
Bureau of Land Management
AZ State Office
One North Central Ave, Suite 800
Phoenix, AZ 85004-4427
85004442700



United States Department of the Interior
Bureau of Land Management
 LANDS/RECREATION & PLANNING
 ONE N CENTRAL AVE
 PHOENIX, AZ 85004 -2203
 Phone: 602-417-9200

Receipt

No: 2729544

Transaction #: 2812341	
Date of Transaction: 01/28/2013	
CUSTOMER:	
DON JENKINS PO BOX 2880 PRESCOTT, AZ 86302-2880 US	

LINE #	QTY	DESCRIPTION	REMARKS	UNIT PRICE	TOTAL
1	1.00	LOCATABLE MINERALS / MINING CLAIMS-NOT NEW-UNADJUD, ONE AUTH NO. ONLY / MINING CLAIM MONEY RECEIVED CASES: AMC355377/\$1540.00	ADDITIONAL MONIES FOR MAINT FEE 2013	- n/a -	1540.00
TOTAL:					\$1,540.00

PAYMENT INFORMATION					
1	AMOUNT:	1540.00	POSTMARKED:	01/24/2013	
	TYPE:	CHECK	RECEIVED:	01/25/2013	
	CHECK NO:	1384			
	NAME:	GOLDRIVER EXPLORATION LLC PO BOX 2880 PRESCOTT AZ 86302-2880 US			

REMARKS

This receipt was generated by the automated BLM Collections and Billing System and is a paper representation of a portion of the official electronic record contained therein.

SENDER: COMPLETE THIS SECTION

- Complete items 1, 2, and 3. Also complete item 4 if Restricted Delivery is desired.
- Print your name and address on the reverse so that we can return the card to you.
- Attach this card to the back of the mailpiece, or on the front if space permits.

1. Article Addressed to:

PINE CREEK MINING INC/DON JENKINS
 PO BOX 2880
 PRESCOTT, AZ 86302

AMC355377, AMC355417,
 AMC357594, AMC359812 (AT)

2. Article Number

(Transfer from service label)

7012 2210 0000 8675 1431

COMPLETE THIS SECTION ON DELIVERY

A. Signature

X

 Agent Addressee

B. Received by (Printed Name)

C. Date of Delivery

D. Is delivery address different from item 1?

 Yes

If YES, enter delivery address below:

 No


3. Service Type

 Certified Mail Express Mail Registered Return Receipt for Merchandise Insured Mail C.O.D.

4. Restricted Delivery? (Extra Fee)

 Yes


UNITED STATES POSTAL SERVICE



First-Class Mail
Postage & Fees Paid
USPS
Permit No. G-10

- Sender: Please print your name, address, and ZIP+4 in this box •

Bureau of Land Management
Arizona State Office (AZ931-AT)
One North Central Avenue, Ste 800
Phoenix, AZ 85004-4427





United States Department of the Interior



BUREAU OF LAND MANAGEMENT

Arizona State Office
One North Central Avenue, Suite 800
Phoenix, Arizona 85004-4427

www.blm.gov/az/

December 17, 2012

In Reply Refer To:

3800 (9310)

AMC355377, AMC355417, AMC357594, AMC359812

CERTIFIED MAIL – RETURN RECEIPT REQUEST 7012 2210 0000 8675 1431

NOTICE

PINE CREEK MINING INC/DON JENKINS
PO BOX 2880
PRESCOTT, AZ 86302

This Notice Affects Those Claims
Shown in the Block Below.

AMC355377, 355417, 357595, 359812
RIVERBEND, LOST NUGGET, MINERS DELIGHT, RED HILL #2

2013 Maintenance Fees - Additional Fees Required

Your maintenance fee payment for the 2013 assessment year, in the amount of \$140 per claim, for the placer claims listed above, has been received and is insufficient. **The total due on your claim(s) is: \$1540.**

In accordance with the Consolidated Appropriations Act of 2012, Public Law 112-74 (125 Stat 1047), and FR44155-44158 (2012) Congress changed the way maintenance fees for placer mining claims are assessed. Instead of charging the maintenance fee on a per-claim basis, Congress stated that the fee, which is currently \$140, will be assessed on each 20 acre parcel of a placer claim or portion thereof.

Insufficient payment of the annual maintenance fee for the 2013 assessment year is a curable defect. **Therefore you are required to do one of the following within 30 days of receipt of this notice or your claim(s) will be declared forfeited:** 1) submit additional fees of \$140 per 20-acres or portion thereof based on the full acreage of the claim, or 2) amend the claim(s) to reduce the acres so a lesser fee is due and submit any additional fees due; or 3) relinquish the claim(s) in their entirety, in which case BLM will refund the maintenance fees you have already paid for the 2013 assessment year.

If you choose to amend the claims to reduce the acres, you must submit an amended location notice for each claim, with an accurate description and dimensions of the reduced claim, along with a map depicting the reduced claim, and a \$10 processing fee per amendment. An amendment must also be recorded at the county. If the amended claim contains more than 20 acres, calculate the additional fees due and submit those fees with the amendment(s).

pd \$1540
AT

Please include your Arizona Mining Claim (AMC) serial number(s) and claim name(s) when submitting the additional fees, and note that you are paying additional fees due. If additional information is required, please contact Amy Thrower at 602-417-9334.

Rebecca Heick

Rebecca Heick
Group Administrator
Lands and Minerals

SENDER: COMPLETE THIS SECTION

- Complete items 1, 2, and 3. Also complete item 4 if Restricted Delivery is desired.
- Print your name and address on the reverse so that we can return the card to you.
- Attach this card to the back of the mailpiece, or on the front if space permits.

1. Article Addressed to:

RECEIVED
AZS
2007 DEC 27 P
PHOENIX

PINE CREEK MINING INC/DON JENKINS
PO BOX 2880
PRESCOTT, AZ 86302
AMC355377, AMC355417,
AMC357594, AMC359812 (AT)

2. Article Number
(Transfer from service label)

7012 2210 0000 8675 1431

PS Form 3811, February 2004

Domestic Return Receipt

102595-02-M-1540

COMPLETE THIS SECTION ON DELIVERY

A. Signature Agent
 Addressee

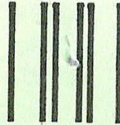
B. Received by (Printed Name) C. Date of Delivery

Don Jenkins 12-26-12
 D. Is delivery address different from item 1? Yes
 If YES, enter delivery address below: No

3. Service Type
 Certified Mail Express Mail
 Registered Return Receipt for Merchandise
 Insured Mail C.O.D.

4. Restricted Delivery? (Extra Fee) Yes


UNITED STATES POSTAL SERVICE



First-Class Mail
 Postage & Fees Paid
 USPS
 Permit No. G-10

• Sender: Please print your name, address, and ZIP+4 in this box •

Bureau of Land Management
 Arizona State Office (AZ931-AT)
 One North Central Avenue, Ste 800
 Phoenix, AZ 85004-4427





United States Department of the Interior



BUREAU OF LAND MANAGEMENT

Arizona State Office

One North Central Avenue, Suite 800

Phoenix, Arizona 85004-4427

www.blm.gov/az/

November 2, 2012

In Reply Refer To:

3800 (9310) AT

AMC355377, AMC355417, AMC357594, AMC359812

CERTIFIED MAIL – RETURN RECEIPT REQUEST 7012 2210 0000 8675 2506

NOTICE

PINE CREEK MINING INC
4836 SW SCHOLLS FERRY RD # 412
PORTLAND, OR 97225

This Notice Affects Those Claims
Shown in the Block Below.

AMC355377, 355417, 357595, 359812
RIVERBEND, LOST NUGGET, MINERS DELIGHT, RED HILL #2

2013 Maintenance Fees - Additional Fees Required

Your maintenance fee payment for the 2013 assessment year, in the amount of \$140 per claim, for the placer claims listed above, has been received and is insufficient. **The total due on your claim(s) is: \$\$1,540.**

In accordance with the Consolidated Appropriations Act of 2012, Public Law 112-74 (125 Stat 1047), and FR44155-44158 (2012) Congress changed the way maintenance fees for placer mining claims are assessed. Instead of charging the maintenance fee on a per-claim basis, Congress stated that the fee, which is currently \$140, will be assessed on each 20 acre parcel of a placer claim or portion thereof.

Insufficient payment of the annual maintenance fee for the 2013 assessment year is a curable defect. **Therefore you are required to do one of the following within 30 days of receipt of this notice or your claim(s) will be declared forfeited:** 1) submit additional fees of \$140 per 20-acres or portion thereof based on the full acreage of the claim, or 2) amend the claim(s) to reduce the acres so a lesser fee is due and submit any additional fees due; or 3) relinquish the claim(s) in their entirety, in which case BLM will refund the maintenance fees you have already paid for the 2013 assessment year.

If you choose to amend the claims to reduce the acres, you must submit an amended location notice for each claim, with an accurate description and dimensions of the reduced claim, along with a map depicting the reduced claim, and a \$10 processing fee per amendment. An amendment must also be recorded at the county. If the amended claim contains more than 20 acres, calculate the additional fees due and submit those fees with the amendment(s).

Please include your Arizona Mining Claim (AMC) serial number(s) and claim name(s) when submitting the additional fees, and note that you are paying additional fees due. If additional information is required, please contact Amy Throver at 602-417-9334.



Rebecca Heick
Group Administrator
Lands and Minerals


UNITED STATES
DEPARTMENT OF THE INTERIOR
Bureau of Land Management
Arizona State Office

1 North Central Avenue, Suite 800
Phoenix, Arizona 85004

Official Business
Penalty for Private Use \$300

RECEIVED
PHOENIX, ARIZONA
2012 NOV 15 P 1:55

931-AT
0052 5298 8800 0000 2210 2102 2506



PHOENIX, ARIZONA 2012

U.S. OFFICIAL MAIL
PENALTY FOR
PRIVATE USE \$300
UNITED STATES POSTAGE
FIRST CLASS
FIRST CLASS PERMIT NO. 1000 PHOENIX, AZ

\$ 05.95
02 1M
0004208279 NOV 06 2012
MAILED FROM ZIP CODE 85004

2/1/12/12
Addressed

PINE CREEK MINING INC
4836 SW SCHOLLS FERRY RD # 412
PORTLAND, OR 97225

00072747400058 :08
UNABLE TO DELIVER
RETURN TO SENDER
UNABLE TO DELIVER
RETURN TO SENDER
UNABLE TO DELIVER
RETURN TO SENDER

4274@40058
90529152275

0651
-2K



SENDER: COMPLETE THIS SECTION	
<input type="checkbox"/> Complete items 1, 2, and 3. Also complete item 4 if Restricted Delivery is desired. <input type="checkbox"/> Print your name and address on the reverse so that we can return the card to you. <input type="checkbox"/> Attach this card to the back of the mailpiece, or on the front if space permits.	
1. Article Addressed to: PINE CREEK MINING INC 4836 SW SCHOLLS FERRY RD # 412 PORTLAND, OR 97225 AMC355377, 355417, 357595, 359812	
COMPLETE THIS SECTION ON DELIVERY	
A. Signature <input checked="" type="checkbox"/>	<input type="checkbox"/> Agent <input type="checkbox"/> Addressee
B. Received by (Printed Name)	C. Date of Delivery
D. Is delivery address different from item 1? <input type="checkbox"/> Yes If YES, enter delivery address below: <input type="checkbox"/> No	
2. Article Number (Transfer from service label) 2012 2210 0000 8675 2506	
PS Form 3811, February 2004 Domestic Return Receipt 102595-02-M-1540	
3. Service Type <input type="checkbox"/> Certified Mail <input type="checkbox"/> Express Mail <input type="checkbox"/> Registered <input type="checkbox"/> Return Receipt for Merchandise <input type="checkbox"/> Insured Mail <input type="checkbox"/> C.O.D.	
4. Restricted Delivery? (Extra Fee) <input type="checkbox"/> Yes	

**UNITED STATES
DEPARTMENT OF THE INTERIOR**

Bureau of Land Management
Arizona State Office
1 North Central Avenue, Suite 800
Phoenix, Arizona 85004

431 - AT

Official Business
Penalty for Private Use \$300


RECEIVED
PHOENIX STATE OFFICE
2012 NOV 15 P 1:58
PHOENIX, ARIZONA

UTX

PINE CREEK MINING INC
4836 SW SCHOLLS FERRY RD # 412
PORTLAND, OR 97225

Resent 12/17/12

CERTIFIED MAIL™



PHOENIX
06 NOV 2012
PM 4 L

7012 2210 0000 8675 2506



UNITED STATES POSTAGE
U.S. OFFICIAL MAIL
PENALTY FOR PRIVATE USE \$300
PITNEY BOWES
02 1M \$ 05.95⁰⁰
0004208279 NOV 06 2012
MAILED FROM ZIP CODE 85004

*#2
1540*

97225182936
85004@4427

NIXTE 970 75 1 00 11/11/12
RETURN TO SENDER
NOT DELIVERABLE AS ADDRESSED
UNABLE TO FORWARD
BC: 85004442/00 *1814-02/02-06-36

OF THE RETURN ADDRESS, FOLD AT DOTTED LINE

SENDER: COMPLETE THIS SECTION

- Complete items 1, 2, and 3. Also complete item 4 if Restricted Delivery is desired.
- Print your name and address on the reverse so that we can return the card to you.
- Attach this card to the back of the mailpiece, or on the front if space permits.

1. Article Addressed to:

PINE CREEK MINING INC
4836 SW SCHOLLS FERRY RD # 412
PORTLAND, OR 97225

AMC355377, 355417, 357595, 359812

2. Article Number
(Transfer from service label)

7012 2210 0000 8675 2506

PS Form 3811, February 2004

Domestic Return Receipt

102595-02-M-1540

COMPLETE THIS SECTION ON DELIVERY

A. Signature

X

Agent

Addressee

B. Received by (Printed Name)

C. Date of Delivery

D. Is delivery address different from item 1? Yes
If YES, enter delivery address below: No

3. Service Type

Certified Mail

Express Mail

Registered

Return Receipt for Merchandise

Insured Mail

C.O.D.

4. Restricted Delivery? (Extra Fee)

Yes

AMC 389108
 367384
 355377
 355417
 357594
 359812
 393521
 399062
 400482
 405342

GOLDTECH INC.

P.O. Box 2880
 Prescott, AZ 86302

Telephone (928) 713-7298
 Fax (928) 776-8586

August 29, 2011

Dept. of the Interior
 Bureau Of Land Management
 Arizona State Office
 One North Central Ave., Suite 800
 Phoenix, Arizona 85004-4427

RE: Annual Minng Claim Maintenance Fees – 2011

Below is a list of mining claims located within the State of Arizona for which we are remitting the annual maintenance fee of \$140 per claim. There are a total of 35 claims listed below, resulting in the following calculated fee:

35 x \$140 = \$4900.00

<u>AMC NUMBER</u>	<u>CLAIM NAME</u>
389108	Spruce Canyon #1
367385	Spruce Canyon #2
367386	Spruce Canyon #3
367387	Spruce Canyon #4
355417	Lost Nugget
355377	Riverbend
357595	Miners Delight
359812	Red Hill #2
393521	Castle Springs Lode #1
393522	Castle Springs Lode #2
393523	Castle Springs Lode #3
393524	Castle Springs Lode #4
399075	Phau Springs #1
400482	Phau Springs #2
400483	Phau Springs #3
405346	Phau Springs Lode #4
405347	Phau Springs #5
405348	Phau Springs #6
399062	Gold Dike #1
399063	Gold Dike #2
405342	Gold Dike #3
405343	Gold Dike #4

RECEIVED
 BLM AZ STATE OFFICE
 2011 AUG 31 A 1:50
 PHOENIX, ARIZONA

NO. OF CLAIMS 35
 AMOUNT 4900.00
 RECEIPT NO. 242246
 INIT. SPB
 ** BLM-ASO**

AMC #—continued

CLAIM NAME—Continued


405344
405345

Gold Dike #5
Gold Dike #6

399064 thru 399074

Greyhound #1 thru the Greyhound #11

Attached is our check #1397 in the amount of \$4900.00



Don L. Jenkins
Geological and Mining Engineer

M
SEP 08 2011

Sent via Priority w/ receipt verification

RECEIVED
BLM AZ STATE OFFICE
2011 AUG 31 A 7:50
PHOENIX, ARIZONA

United States Department of the Interior
 Bureau of Land Management
 LANDS/RECREATION & PLANNING
 ONE N CENTRAL AVE
 PHOENIX, AZ 85004 -2203
 Phone: 602-417-9200

Receipt

No:

2421246

Transaction #: 2496684	
Date of Transaction: 08/31/2011	
CUSTOMER:	
GOLDTECH INC PO BOX 2880 PRESCOTT, AZ 86302-2880 US	ENTERED INTO COMPUTER SEP 08 2011

LINE #	QTY	DESCRIPTION	REMARKS	UNIT PRICE	TOTAL
1	1.00	LOCATABLE MINERALS / MINING CLAIMS-NOT NEW-UNADJUD, ONE AUTH NO. ONLY / MINING CLAIM MONEY RECEIVED CASES: AMC389108/\$4900.00	MAINT-35	- n/a -	4900.00
TOTAL:					\$4,900.00

PAYMENT INFORMATION					
1	AMOUNT:	4900.00	POSTMARKED:	08/29/2011	
	TYPE:	CHECK	RECEIVED:	08/31/2011	
	CHECK NO:	1397			
	NAME:	GOLD TECH INC PO BOX 2880 PRESCOTT AZ 86302-2880 US			

REMARKS

This receipt was generated by the automated BLM Collections and Billing System and is a paper representation of a portion of the official electronic record contained therein.

it postage online - Go to usps.com/postageonline

PLEASE PRESS FIRMLY

PLEASE PRESS FIRMLY



1006

85004

U.S. POSTAGE
PAID
PRESCOTT, AZ
86301
AUG 29 11
AMOUNT

\$5.65
00039312-07



RECEIVED
STATE OFFICE

AUG 30 P 12

PHX, ARIZONA

Flat Rate Mailing Envelope

For Domestic and International Use

Visit us at usps.com



Any amount of mailable material may be enclosed, as long as the envelope is not modified, and the contents are entirely confined within the envelope with the adhesive provided as the means of closure.

INTERNATIONAL RESTRICTIONS APPLY:

United States Postal Service®

DELIVERY CONFIRMATION™



0311 0240 0001 6048 8808

From/Expéditeur:

Don Jenkins
P.O. Box 2880
Prescott, AZ 86302

4900

To/Destinataire:

Bureau of Land Management
Arizona State Office
One North Central Ave - Suite 800
Phoenix, AZ 85004-4427

Country of Destination/Pays de destination:



USPS packaging products have been awarded Cradle to Cradle Certification™ for their ecologically-intelligent design. For more information go to mbdc.com/usps
Cradle to Cradle Certified™ is a certification mark of MBDC.

Please recycle.



Recycled Paper



EP14F

082708_PM_EP14F_OCT 2008

This packaging is the property of the U.S. Postal Service® and is provided solely for use in sending Priority Mail® shipments. Misuse may be a violation of federal law. This packaging is not for resale. EP14F © U.S. Postal Service, Oct. 2008; All rights reserved.

GOLDTECH INC.

AMC 356044
 AMC 316159
 AMC 389108
 AMC 367384
 AMC 355417
 AMC 355377

P.O. Box 2880
 Prescott, AZ 86302

Telephone (928) 713-7298
 Fax (928) 776-8586

August 27, 2010

Bureau of Land Management
 Mining Claims Department
 Arizona State Office
 One North Central Ave. Suite 800
 Phoenix, Arizona 85004-4427

AMC 357594
 AMC 359812
 AMC 393521
 AMC 399062
 AMC 400482

RE: Annual Mining Claim Maintenance Fees- 2010

Below is a list of mining claims located in the State of Arizona for which we are remitting the annual maintenance fee of \$140 per claim. There are a total of 35 claims listed below, resulting in the following calculated fee:

35 claims x \$140/claim = \$4900.00

<u>AMC NUMBER</u>	<u>CLAIM NAME</u>
356044	Congress #1
316159	Congress #3
316160	Congress #4
389108	Spruce Canyon #1
367385	Spruce Canyon #2
367386	Spruce Canyon #3
367387	Spruce Canyon #4
355417	Lost Nugget
355377	Riverbend
357595	Miners Delight
359812	Red Hill #2
393527	Gold Mesa #1
393528	Pinion #1
393529	Pinion #2
393530	Thunderbird
393521	Castle Springs Lode #1
393522	Castle Springs Lode #2
393523	Castle Springs Lode #3
393524	Castle Springs Lode #4

RECEIVED
 BLM AZ STATE OFFICE
 2010 AUG 31 A 9:25
 PHOENIX, ARIZONA

NO. OF CLAIMS 35
 AMOUNT 4900.00
 RECEIPT NO. 2010560
 INIT. SB8
 ** BLM-ASO**

9/20/2010 TS

ENTERED INTO COMPUTER

AMC NUMBER

CLAIM NAME

399064	Greyhound #1
399065	Greyhound #2
399066	Greyhound #3
399067	Greyhound #4
399068	Greyhound #5
399069	Greyhound #6
399070	Greyhound #7
399071	Greyhound #8
399072	Greyhound #9
399073	Greyhound #10
399074	Greyhound #11
399075	Phau Springs #1
400482	Phau Springs #2
400483	Phau Springs #3
399062	Gold Dike #1
399063	Gold Dike #2

Enclosed is our check #1894 in the amount of \$4900.00 to cover the total maintenance fees as required, and to be postmarked on or by September 1, 2010

Sincerely,



Don L Jenkins
President / Agent

RECEIVED
BLM AZ STATE OFFICE
2010 AUG 31 A 9:25
PHOENIX, ARIZONA

United States Department of the Interior
Bureau of Land Management
 LANDS/RECREATION & PLANNING
 ONE N CENTRAL AVE
 PHOENIX, AZ 85004 -2203
 Phone:

Receipt

No: 2210560

Transaction #: 2280642	
Date of Transaction: 09/07/2010	
CUSTOMER:	
GOLDTECH INC PO BOX 2880 PRESCOTT, AZ 86302-2880 US	

LINE #	QTY	DESCRIPTION	REMARKS	UNIT PRICE	TOTAL
1	1.00	LOCATABLE MINERALS / MINING CLAIMS-NOT NEW-UNADJUD, ONE AUTH NO. ONLY / MINING CLAIM MONEY RECEIVED CASES: AMC356044/\$4900.00	MAINT 2011-35	- n/a -	4900.00
TOTAL:					\$4,900.00

PAYMENT INFORMATION			
1	AMOUNT:	4900.00	POSTMARKED: N/A
	TYPE:	CHECK	RECEIVED: 08/27/2010
	CHECK NO:	1894	
	NAME:	GOLDTECH INC PO BOX 2880 PRESCOTT AZ 86302-2880 US	

REMARKS

This receipt was generated by the automated BLM Collections and Billing System and is a paper representation of a portion of the official electronic record contained therein.

GOLDTECH ENGINEERING Co.

P.O. Box 2880
Prescott, Arizona 86302

(928)442-3898
djraremetals@msn.com

August 25, 2009

Bureau of Land Management
Arizona State Office
One North Central Ave, Suite 800
Phoenix, Arizona 85004-4427

TO: MINING CLAIMS DEPARTMENT

RE: Annual Mining Claim Maintenance Fees

AMC 316159
AMC 355377
AMC 355417
AMC 356044
AMC 357594
AMC 359812
AMC 367384
AMC 368413
AMC 369014
AMC 389108
AMC 393528

PHOENIX, ARIZONA

2009 AUG 31 A 8:13

RECEIVED
BLM AZ STATE OFFICE

Below is a Maintenance Fee List for claims staked/filed within the State of Arizona.

CLAIM MAINTENANCE FEE LIST

AMC #	CLAIM NAME
✓ 1. 369015	Gold Star Placer #1-A
✓ 2. 368413	Gold Star Placer #4
✓ 3. 367384	Gold Star Placer #5
✓ 4. 368414	Gold Star Placer #8
5. 356044	Congress #1
6. 316159	Congress #3
✓ 7. 316160	Congress #4
✓ 8. 389108	Spruce Canyon #1
9. 367385	Spruce Canyon #2
✓ 10. 367386	Spruce Canyon #3
11. 367387	Spruce Canyon #4
12. 359812	Red Hill #2
13. 355417	Lost Nugget
14. 355377	Riverbend
15. 357595	Miner's Delight
✓ 16. 393527 →	Gold Mesa #1
✓ 17. 393528	Pinion #1




#, 995286

- | | | |
|-------|-------------------|------------------------|
| ✓ 18. | 393529 | Pinion #2 |
| 19. | 393530 | Thunderbird |
| 20. | 393521 | Castle Springs Lode #1 |
| 21. | 393522 | Castle Springs Lode #2 |
| 22. | 393523 | Castle Springs Lode #3 |
| ✓ 23. | 393524 | Castle Springs Lode #4 |
| 24. | 393525 | Castle Springs Lode #5 |
| 25. | 393526 <i>st</i> | Castle Springs Lode #6 |

Per the \$140/claim fee I have enclosed a check in the amount of \$3500.00 ($\$140 \times 25 = \3500).

Please send all return documentation and/or correspondence to our Arizona address as listed herein.

Thanks,



Don L. Jenkins
Certified Professional Geologist #03341

PH: (928)442-3898

Cell: (928)713-7298

Date: 08-25-09

PHOENIX, ARIZONA

2009 AUG 31 A 8:13

RECEIVED
BLM AZ STATE OFFICE

United States Department of the Interior

Bureau of Land Management
 BUSINESS & SUPPORT SVCS DIV
 ONE N CENTRAL AVE SUITE 800
 PHOENIX, AZ 85004 -4427
 Phone: (602) 417-9200

Receipt

No:

1995286

Transaction #: 2059587	
Date of Transaction: 09/02/2009	
CUSTOMER:	GOLDTECH ENGINEERING CO PO BOX 2880 PRESCOTT, AZ 86302-2880 US

LINE #	QTY	DESCRIPTION	REMARKS	UNIT PRICE	TOTAL
1	1.00	LOCATABLE MINERALS / MINING CLAIMS-NOT NEW-UNADJUD, ONE AUTH NO. ONLY / MINING CLAIM MONEY RECEIVED CASES: AMC369015/\$3500.00	MAINT 2010/25	- n/a -	3500.00
TOTAL:					\$3,500.00

PAYMENT INFORMATION			
1	AMOUNT:	3500.00	POSTMARKED: 08/27/2009
	TYPE:	CHECK	RECEIVED: 08/31/2009
	CHECK NO:	1322	
	NAME:	GOLD TECH INC PO BOX 2880 PRESCOTT AZ 86302-2880 US	

REMARKS

This receipt was generated by the automated BLM Collections and Billing System and is a paper representation of a portion of the official electronic record contained therein.

GoldTech Inc.

AMC 358848
AMC 369014
AMC 368413
AMC 367384
AMC 356044
AMC 316159

P.O. Box 2880
Prescott, AZ 86302

August 25, 2008

AMC 389108
AMC 359812
AMC 355417
AMC 355377
AMC 357594
AMC 393521

Bureau of Land Management
Arizona State Office
One N. Central Ave,
Phoenix, AZ 85004-2203

RE: Annual Maintenance Fee Payment for 2009


Below is a CLAIM MAINTENANCE FEE LIST for claims within the State of Arizona.

<u>AMC #</u>	<u>CLAIM NAME</u>
1. 358848	PASEO DEL ORO #1
2. 358849	PASEO DEL ORO #1A
3. 358850	PASEO DEL ORO #2
4. 358851	PASEO DEL ORO #2A
5. 358852	PASEO DEL ORO #2B
6. 358853	PASEO DEL ORO #2C
7. 393521	Castle Springs Lode #1
8. 393522	Castle Springs Lode #2
9. 393523	Castle Springs Lode #3
10. 393524	Castle Springs Lode #4
11. 393525	Castle Springs Lode #5
12. 393526	Castle Springs Lode #6

RECEIVED
BLM ARIZONA OFFICE
SEP 27 11 41 AM '08

Per the \$125/claim fee I have enclosed a check in the amount of **\$1500.00** (\$125x12=\$1500)

Thanks,



Don L. Jenkins
President

P.O. Box 2880
Prescott, AZ 86302

PH: (928)713-7298

RE 9/29/08

GoldRiver Exploration LLC.

P.O. Box 2880
Prescott, AZ 86301

August 25, 2008

Bureau of Land Management
Arizona State Office
One North Central Avenue
Phoenix, Arizona 85004-2203

TO: MINING CLAIMS DEPARTMENT

RE: Annual Mining Claim Maintenance Fees for 2009

Below is a Maintenance Fee List for claims listed within the State of Arizona.

CLAIM MAINTENANCE FEE LIST


	AMC #	CLAIM NAME
1.	369015	Gold Star Placer #1-A
2.	368413	Gold Star Placer #4
3.	367384	Gold Star Placer #5
4.	368414	Gold Star Placer #8
5.	356044	Congress #1
6.	316159	Congress #3
7.	316160	Congress #4
8.	389108	Spruce Canyon #1
9.	367385	Spruce Canyon #2
10.	367386	Spruce Canyon #3
11.	367387	Spruce Canyon #4
12.	359812	Red Hill #2
13.	355417	Lost Nugget
14.	355377	Riverbend
15.	357595	Miner's Delight
16.	393527	Gold Mesa #1
17.	393528	Pinion #1
18.	393529	Pinion #2
19.	393530	Thunderbird

RECEIVED
MINING CLAIMS DEPT
AUG 27 2008

Per the \$125/claim fee I have enclosed a check in the amount of \$2375.00 ($\$125 \times 19 = \2375).

Please send all return documentation and/or correspondence to our Arizona address as listed herein.

Thanks,



Don L. Jenkins, Manager

Certified Professional Geologist #03341

PH: (928)442-3898

Cell: (928)713-7298

RECEIVED
BLM/AZ/REGISTRATION OFFICE
2009 JUN 27 A 7:45

United States Department of the Interior

Bureau of Land Management
 BUSINESS & SUPPORT SVCS DIV
 ONE N CENTRAL AVE SUITE 800
 PHOENIX, AZ 85004 -4427
 Phone: (602) 417-9200

Receipt

No: 1772615

Transaction #: 1830340	
Date of Transaction: 08/27/2008	
CUSTOMER:	GOLDTECH INC PO BOX 2880 PRESCOTT, AZ 86302

LINE #	QTY	DESCRIPTION	REMARKS	UNIT PRICE	TOTAL
1	2.00	LOCATABLE MINERALS / MINING CLAIMS-NOT NEW-UNADJUD, ONE AUTH NO. ONLY / MINING CLAIM MONEY RECEIVED (455) CASES: AMC358848/\$1500.00, AMC369015/\$2375.00	MAINT 2009	- n/a -	3875.00
TOTAL:					\$3,875.00

PAYMENT INFORMATION					
1	AMOUNT:	\$2,375.00	POSTMARKED:	8/25/08 0:00	
	TYPE:	CHECK	RECEIVED:	08/27/2008	
	CHECK NO:	1227			
	NAME:	GOLDRIVER EXPLORATION, LLC PO BOX 2880 PRESCOTT AZ 86302			
2	AMOUNT:	\$1,500.00	POSTMARKED:	8/25/08 0:00	
	TYPE:	CHECK	RECEIVED:	08/27/2008	
	CHECK NO:	1280			
	NAME:	GOLD TECH, INC. PO BOX 2880 PRESCOTT AZ 86302			

REMARKS

This receipt was generated by the automated BLM Collections and Billing System and is a paper representation of a portion of the official electronic record contained therein.

GoldRiver Exploration LLC.

AMC 348190
AMC 341615

P.O. Box 2880
Prescott, AZ 86302

August 25, 2007

Bureau of Land Management
Arizona State Office
One N. Central Ave,
Phoenix, AZ 85004-2203

AMC 369014
AMC 364662
AMC 368413
AMC 356044
AMC 316159
AMC 367384
AMC 372335
AMC 359812
AMC 355417
AMC 355377
AMC 357594

RE: Annual Maintenance Fee Payment

Below is a CLAIM MAINTENANCE FEE LIST for 2007. Enclosed is the maintenance fee for the claims listed below:

AMC 353106

<u>AMC #</u>	<u>CLAIM NAME</u>	<u>COUNTY RECORDATION</u>
1. 348190 x	Oro Cache #1	Book 3470, Page 789
2. 341615 x	BC-1	Book 3284, Page 757
3. 341618 x	Goldwater #1	Book 3284, Page 765
4. 341620 x	Independence #1	Book 3284, Page 767
5. 364662 x	Big Chief Fraction	Book 4233, Page 792
6. 364664 x	BC-2	Book 4233, Page 794
7. 353106 x	Bueno #1	Book 3720, Page 316
8. 369015 x	Gold Star Placer #1-A	Book 4349, Page 661
9. 368413 x	Gold Star Placer #4	Book 4332, Page 383
10. 367384 x	Gold Star Placer #5	Book 4321, Page 995
11. 368414 x	Gold Star Placer #8	Book 4332, Page 384
12. 356044 x	Congress #1	Book 1698, Page 183
13. 316159 x	Congress #3	Book 2387, Page 395
14. 316160 x	Congress #4	Book 2387, Page 396
15. 367384 x	Spruce Canyon #1	Book 4320, Page 747
16. 367385 x	Spruce Canyon #2	Book 4320, Page 748
17. 367386 x	Spruce Canyon #3	Book 4320, Page 749
18. 367387 x	Spruce Canyon #4	Book 4320, Page 750
19. 372335 x	H-Bar #1	Book 4396, Page 529
20. 372336 x	H-Bar #2	Book 4396, Page 530
21. 372339 x	H-Bar #5	Book 4432, Page 50
22. 372341 x	H-Bar #7	Book 4396, Page 535
23. 359812 x	Red Hill #2	Book 4110, Page 982
24. 355417 x	Lost Nugget	Book 3832, Page 393
25. 355377 x	Riverbend	Book 3822, Page 149
26. 357595 x	Miners' Delight	Book 4007, Page 332

Call to clarification

RECEIVED
BLM ARIZONA STATE OFFICE
2007 AUG 31 A 8:18
PHOENIX, ARIZONA

RE 9/21/07

The above annual maintenance fees for the above listed claims are being remitted by GoldRiver Exploration LLC., on behalf of GoldRiver and other associated parties with partial ownership of some of the above listed claims.

Per the \$125/claim fee I have enclosed a check in the amount of **\$3250.00** (\$125x26 = \$3250)

Thanks,



Don L. Jenkins
Managing Member

P.O. Box 2880
Prescott, AZ 86302

PH: (928)713-7298

RECEIVED
BLM AZ STATE OFFICE
2001 AUG 31 A 8:18
PHOENIX, ARIZONA

United States Department of the Interior

Bureau of Land Management
 BUSINESS & SUPPORT SVCS DIV
 ONE N CENTRAL AVE SUITE 800
 PHOENIX, AZ 85004 -4427
 Phone: (602) 417-9200

Receipt

No: 1558619

Transaction #: 1610272	
Date of Transaction: 08/31/2007	
CUSTOMER:	GOLDRIVER EXPLORATION LLC P O BOX 2880 PRESCOTT,AZ 86302

LINE #	QTY	DESCRIPTION	REMARKS	UNIT PRICE	TOTAL
1	1.00	LOCATABLE MINERALS / MINING CLAIMS-NOT NEW-UNADJUD,ONE AUTH NO. ONLY / MINING CLAIM MONEY RECEIVED (455) CASES: AMC348190/\$3250.00	MAINT 2008 (26)	- n/a -	3250.00
TOTAL:					\$3,250.00

PAYMENT INFORMATION

1	AMOUNT:	\$3,250.00	POSTMARKED:	8/29/07 0:00
	TYPE:	CHECK	RECEIVED:	08/31/2007
	CHECK NO:	1159		
	NAME:	GOLDRIVER EXPLORATION LLC P O BOX 2880 PRESCOTT AZ 86302		

REMARKS

This receipt was generated by the automated BLM Collections and Billing System and is a paper representation of a portion of the official electronic record contained therein.

DEPARTMENT OF THE INTERIOR

BUREAU OF LAND MANAGEMENT

MINING CLAIMS

MC Customer Information - With OUT Legal Description

ACTIVE CLAIMS

Run Date: 10/03/2007 10:15 AM

Page 2 of :

JENKINS DON L
 BOX 2880
 PRESCOTT, AZ 86302

INT-REL: CLAIMANT

CUSTOMER ID: 2137686

<u>Serial No</u>	<u>Claim Name/Number</u>	<u>County</u>	<u>Disposition</u>	<u>Int Rel</u>
AMC316159	CONGRESS #3	YAVAPAI	ACTIVE	CLAIMANT
AMC316160	CONGRESS #4	YAVAPAI	ACTIVE	CLAIMANT
AMC356044	CONGRESS #1	YAVAPAI	ACTIVE	CLAIMANT
AMC364662	BIG CHIEF FRACTION	YAVAPAI	ACTIVE	CLAIMANT
AMC364663	INDEPENDENCE #2	YAVAPAI	ACTIVE	CLAIMANT
AMC364664	BC-2	YAVAPAI	ACTIVE	CLAIMANT
AMC367384	GOLD STAR PLACER #5	YAVAPAI	ACTIVE	CLAIMANT
AMC367385	SPRUCE CANYON #2	YAVAPAI	ACTIVE	CLAIMANT
AMC367386	SPRUCE CANYON #3	YAVAPAI	ACTIVE	CLAIMANT
AMC367387	SPRUCE CANYON #4	YAVAPAI	ACTIVE	CLAIMANT
AMC368413	GOLD STAR PLACER #4	YAVAPAI	ACTIVE	CLAIMANT
AMC368414	GOLD STAR PLACER #8	YAVAPAI	ACTIVE	CLAIMANT
AMC369015	GOLD STAR #1-A	YAVAPAI	ACTIVE	CLAIMANT
AMC370319	CROWN JEWEL	YAVAPAI	ACTIVE	CLAIMANT
AMC372335	H BAR 1	YAVAPAI	ACTIVE	CLAIMANT

JENKINS DON L
 HC 68 BOX 222
 KIRKLAND, AZ 86332

INT-REL: AGENT

CUSTOMER ID: 2097962

<u>Serial No</u>	<u>Claim Name/Number</u>	<u>County</u>	<u>Disposition</u>	<u>Int Rel</u>
AMC353106	BUENO #1	YAVAPAI	ACTIVE	AGENT

AMC 355418

Robert T Worthington
Cases. AMC 355418
Hidden Nugget

"Postmarked timely"

Book 3830
Pg 461 (Prescott AZ)
RNG sec(s)
SW 1/4 31

2006 SEP - 9 - 7 48


SEY 4 of SE 1/2
of Sec 2

STATE OF ARIZONA }
COUNTY OF YAVAPAI }

This instrument was acknowledged before me this 1st day of August, 2006, by Lynette Woode
in witness whereof I herewith set my hand and official seal

Lynette Woode
NOTARY PUBLIC

STATE OFFICE
Robert T Worthington



Robert T Worthington
PO Box 237
Kirkland AZ 86332

"Postmarked timely"

BUREAU of Land Management
ONE Central AVE.
PHOENIX, AZ 85004



RECEIVED
B.L.M. AZ STATE OFFICE
2006 SEP - 6 A 7: 48
PHOENIX, ARIZONA

85004+4414-99 C041



THIS ENVELOPE IS RECYCLABLE AND MADE WITH 30% POST CONSUMER CONTENT.



United States Department of the Interior
Bureau of Land Management
 BUSINESS & SUPPORT SVCS DIV
 ONE N CENTRAL AVE SUITE 800
 PHOENIX, AZ 85004 -4427
 Phone: (602) 417-9200

Receipt

No: 1356363

Transaction #: 1401784		ENTERED INTO COMPUTER SEP 27 2006 RB
Date of Transaction: 09/12/2006		
CUSTOMER:	ROBERT WORTHINGTON P.O. BOX 237 KIRKLAND, AZ 86332	

LINE #	QTY	DESCRIPTION	REMARKS	UNIT PRICE	TOTAL
1	1.00	LOCATABLE MINERALS / MINING CLAIMS-NOT NEW-UNADJUD, ONE AUTH NO. ONLY / MINING CLAIM MONEY RECEIVED (455) CASES: AMC355418/\$125.00	MAINT 2007 (1)	- n/a -	125.00
TOTAL:					\$125.00

PAYMENT INFORMATION					
1	AMOUNT:	\$125.00	POSTMARKED:	09/01/2006	
	TYPE:	CHECK	RECEIVED:	09/06/2006	
	CHECK NO:	92999894218			
	NAME:	WORTHINGTON, ROBERT T P.O. BOX 237 KIRKLAND AZ 86332			

REMARKS
ATTENTION: WHEN FILING DOCUMENTS WITH US USE 8 1/2 X 11 OR THE CORRECT FORM.

This receipt was generated by the automated BLM Collections and Billing System and is a paper representation of a portion of the official electronic record contained therein.

AMC 372335
 AMC 369015
 AMC 367384
 AMC 356044
~~AMC 356159~~
 AMC 316159
 AMC 341615
 AMC 364662
 AMC 348190
 AMC 353106
 AMC 357594
 AMC 355377
 AMC 359812
 AMC 355417
 AMC 368413

MAINTENANCE FEE PAYMENT Sept. 01, 2006

\$100.00 MAINTENANCE FEE PAYMENT DUE ON OR BEFORE AUGUST 31, 19____
 IN LIEU OF ASSESSMENT WORK FOR THE UPCOMING ASSESSMENT
 YEAR BEGINNING SEPTEMBER 1 OF THE YEAR NOTED ABOVE.

BUREAU OF LAND MANAGEMENT
 ARIZONA STATE OFFICE
 222 NORTH CENTRAL AVENUE
 PHOENIX, AZ 85004-2003

CR #1129, #1344766
 COUNT: 26 \$ 3,250 INT: 711X
 FOR OFFICIAL USE ONLY

THE CLAIMS ARE SITUATED IN _____ COUNTY, ARIZONA.

BLM SERIAL NUMBERS NAMES OF CLAIMS OR SITES

A MC _____ THRU A MC _____
 COUNTY BOOK/DOCKET _____, PAGE(S) OR FEE NO(S) _____

A MC _____ THRU A MC _____
 COUNTY BOOK/DOCKET _____, PAGE(S) OR FEE NO(S) _____

(OR) IF NOT CONSECUTIVE NUMBERS LIST SEPARATELY BELOW:

BLM SERIAL NUMBERS	NAME OF CLAIMS/SITES	COUNTY BOOK/DOCKET & PAGE OR FEE NUMBER
A MC <u>341615</u>	<u>BC-1</u>	<u>BK 3284, Pg 757</u>
A MC <u>341618</u>	<u>Goldwater #1</u>	<u>BK 3284, Pg 765</u>
A MC <u>341620</u>	<u>Independence #1</u>	<u>BK 3284, Pg 767</u>
A MC <u>364662</u>	<u>Big Chief Fraction</u>	<u>BK 4233, Pg 792</u>
A MC <u>364663</u>	<u>Independence #2</u>	<u>BK 4233, Pg 794</u>
A MC <u>364664</u>	<u>BC-2</u>	<u>BK 4233, Pg 793</u>
A MC <u>348190</u>	<u>Oro Cache #1</u>	<u>BK 3470, Pg 789</u>
A MC <u>353106</u>	<u>Buena #1</u>	<u>BK 3720, Pg 316</u>
A MC <u>355417</u>	<u>Lost Nugget</u>	<u>3832-393</u>
A MC <u>359812</u>	<u>Red Hill #2</u>	<u>4110-982</u>
A MC <u>355377</u>	<u>Riverbend</u>	<u>3822-149</u>
A MC <u>357595</u>	<u>Miner's Delight</u>	<u>4007-332</u>

CLAIMANT'S NAME: Don Jenkins, Gold River Exploration Co.

ADDRESS: P.O. Box 2880 CITY: Prescott STATE: AZ

CHECK HERE IF THIS IS A CHANGE OF ADDRESS
 PHONE: (928) 442-3898 ZIP: 86302

SIGNATURE: Don J. Jenkins
 TO RECORD WITH THE COUNTY, ONE CLAIMANT OR THE AGENT MUST SIGN

2006 AUG 28 9 15 AM
 TIME STAMP
 RECEIVED
 B.L.M. AZ STATE OFFICE

LIST ALL ADDITIONAL OWNERS ON REVERSE SIDE OF THIS FORM

FOR OFFICIAL USE ONLY

ENTERED INTO COMPUTER: 9/26/06 RE
 DATE INITIALS VERIFIED

43 CFR 3833.0-5(e) (August 30, 1994) REQUIRES THAT THE NAMES OF ALL OF THE OWNERS AND THEIR CURRENT ADDRESSES SHALL BE IDENTIFIED ON ALL INSTRUMENTS REQUIRED TO BE RECORDED OR FILED BY THE REGULATIONS, 43 CFR SUBPART 3833.

CLAIMANT'S NAME: Don Jenkins
ADDRESS: P.O. Box 2880 CITY: Prescott STATE: AZ
 CHECK HERE IF THIS PHONE: (928) 442-3898 ZIP: 86302 IS
CHANGE OF ADDRESS

CLAIMANT'S NAME: GoldRiver Exploration Co.
ADDRESS: P.O. Box 2880 CITY: Prescott STATE: AZ
 CHECK HERE IF THIS PHONE: (928) 442-3898 ZIP: 86302 IS
CHANGE OF ADDRESS

CLAIMANT'S NAME: Bonnie Miller
ADDRESS: P.O. Box 10292 CITY: Prescott STATE: AZ
 CHECK HERE IF THIS PHONE: (928) 713-8251 ZIP: 86304 IS
CHANGE OF ADDRESS

CLAIMANT'S NAME: Larry Jenkins
ADDRESS: P.O. Box 2880 CITY: Prescott STATE: AZ
 CHECK HERE IF THIS PHONE: (928) 442-3898 ZIP: 86302 IS
CHANGE OF ADDRESS

CLAIMANT'S NAME: Tatam Hugueley
ADDRESS: P.O. Box 10292 CITY: Prescott STATE: AZ
 CHECK HERE IF THIS PHONE: (928) 899-4257 ZIP: 86304 IS
CHANGE OF ADDRESS

CLAIMANT'S NAME: Dulcie Tragen
ADDRESS: P.O. Box 2880 CITY: Prescott STATE: AZ
 CHECK HERE IF THIS PHONE: (928) 713-7298 ZIP: 86302 IS
CHANGE OF ADDRESS

CLAIMANT'S NAME: GoldTech, Inc.
ADDRESS: P.O. Box 2880 CITY: Prescott STATE: AZ
 CHECK HERE IF THIS PHONE: (928) 713-7298 ZIP: 86302 IS
CHANGE OF ADDRESS

CLAIMANT'S NAME: Jim Ashpole
ADDRESS: 4625 SW 27th Ave CITY: FT. Lauderdale STATE: FL
 CHECK HERE IF THIS PHONE: (954) 987-8169 ZIP: 33312 IS
CHANGE OF ADDRESS

Sept. 1, 2006

MINING CLAIM, MILL SITE OR TUNNEL SITE
MAINTENANCE FEE PAYMENT CONTINUATION SHEET

BLM SERIAL NUMBERS	NAME OF CLAIMS/SITES	COUNTY BOOK/DOCKET & PAGE OR FEE NUMBER
A MC 356044	Congress #1	4292-817
A MC 316159	Congress #3	4292-
A MC 316160	Congress #4	4292-
A MC 367385	Spruce Canyon #2	4320-748
A MC 367386	Spruce Canyon #3	4320-749
A MC 367387	Spruce Canyon #4	4320-750
A MC 369015	Gold Star placer #1-A	4349-661
A MC 368413	Gold Star Placer #4	4332-383
A MC 368414	Gold Star placer #8	4332-384
A MC 367384	Gold Star placer #5	4321-995
A MC 372335	H-Bar #1	4396-529
A MC 372336	H-Bar #2	4396-530
A MC 372339	H-Bar #5	4396-533
A MC 372341	H-Bar #7	4396-535
A MC _____	_____	_____
A MC _____	_____	_____
A MC _____	_____	_____
A MC _____	_____	_____
A MC _____	_____	_____
A MC _____	_____	_____
A MC _____	_____	_____
A MC _____	_____	_____
A MC _____	_____	_____
A MC _____	_____	_____
A MC _____	_____	_____
A MC _____	_____	_____
A MC _____	_____	_____
A MC _____	_____	_____

PHOENIX, ARIZONA

RECEIVED
B.L.M. AZ STATE OFFICE
28 AUG 2006

FOR OFFICIAL USE ONLY

ENTERED INTO COMPUTER: _____

DATE _____ INITIALS _____ VERIFIED _____

United States Department of the Interior
Bureau of Land Management
 BUSINESS & SUPPORT SVCS DIV
 ONE N CENTRAL AVE
 PHOENIX, AZ 85004 -2203
 Phone: (602) 417-9200

Receipt

No: 1344766

Transaction #: 1390015	
Date of Transaction: 08/28/2006	
CUSTOMER:	DONALD JENKINS GOLDRIVER EXPLORATION LLC BOX 2880 PRESCOTT,AZ 86302

LINE #	QTY	DESCRIPTION	REMARKS	UNIT PRICE	TOTAL
1	1.00	LOCATABLE MINERALS / MINING CLAIMS-NOT NEW-UNADJUD,ONE AUTH NO. ONLY / MINING CLAIM MONEY RECEIVED (455) CASES: AMC341615/\$3250.00	MAINT 2007/26	- n/a -	3250.00
TOTAL:					\$3,250.00

PAYMENT INFORMATION			
1	AMOUNT:	\$3,250.00	POSTMARKED: N/A
	TYPE:	CHECK	RECEIVED: 08/28/2006
	CHECK NO:	1129	
	NAME:	GOLDRIVER EXPLORATION LLC JENKINS, DONALD BOX 2880 PRESCOTT AZ 86302	

REMARKS

This receipt was generated by the automated BLM Collections and Billing System and is a paper representation of a portion of the official electronic record contained therein.

AMC 355418

**United States Department of the Interior
Bureau of Land Management**

BUSINESS & SUPPORT SVCS DIV
ONE N CENTRAL AVE
PHOENIX, AZ 85004 -2203
Phone: (602) 417-9200

Receipt	
No:	1201518

Transaction #: 1241953
Date of Transaction: 12/14/2005

CUSTOMER:	ROBERT WORTHINGTON PO BOX 237 KIRKLAND, AZ 86332
------------------	--

LINE #	QTY	DESCRIPTION	REMARKS	UNIT PRICE	TOTAL
1	1.00	LOCATABLE MINERALS / MINING CLAIMS-NOT NEW-UNADJUD, ONE AUTH NO. ONLY / MINING CLAIM MONEY RECEIVED (455) CASES: AMC355418/\$125.00	MAINT FEE	- n/a -	125.00
TOTAL:					\$125.00

PAYMENT INFORMATION			
1	AMOUNT:	\$125.00	POSTMARKED: 12/07/2005
	TYPE:	CHECK	RECEIVED: 12/12/2005
	CHECK NO:	1508	
	NAME:	WORTHINGTON, ROBERT T PO BOX 237 KIRKLAND AZ 86332	

REMARKS

This receipt was generated by the automated BLM Collections and Billing System and is a paper representation of a portion of the official electronic record contained therein.

Maintenance fee paid in stead of signature on waiver. AB

ENTERED INTO COMPUTER
1/12/06 AB

Dear Amy Bunda,

This is the \$125.00 maintenance fee
to keep "The Hidden Nugget" Amd -
355418 in good standing for

Robert Worthington & myself.

If any questions, Chad Chlebowski

Thanks much.

Robert Worthington

928-442

2361

928-442

2487

SENDER: COMPLETE THIS SECTION

- Complete items 1, 2, and 3. Also complete item 4 if Restricted Delivery is desired.
- Print your name and address on the reverse so that we can return the card to you.
- Attach this card to the back of the mailpiece, or on the front if space permits.

1. Article Addressed to: **NOV 16 2005**

**Robert Worthington
PO Box 237
Kirkland, AZ 86332
AZ-933 (AB) AMC355418**

COMPLETE THIS SECTION ON DELIVERY

A. Signature

X

Robert Worthington

Agent

Addressee

B. Received by (Printed Name)

RU

C. Date of Delivery

11/25/05

D. Is delivery address different from item 1? Yes

If YES, enter delivery address below: No



3. Service Type

Certified Mail

Express Mail

Registered

Return Receipt for Merchandise

Insured Mail

C.O.D.

4. Restricted Delivery? (Extra Fee)

Yes


2. Article Number

(Transfer from service label)

7004 2510 0005 1293 5334

UNITED STATES POSTAL SERVICE

PHOENIX, AZ 850



First-Class Mail
Postage & Fees Paid
USPS
Permit No. G-10

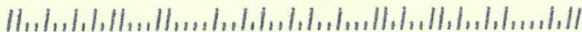
NOV 29 2009

- Sender: Please print your name, address, and ZIP+4 in this box •

BUREAU OF LAND MANAGEMENT
ARIZONA STATE OFFICE (AZ-933)
ONE NORTH CENTRAL AVENUE
PHOENIX, AZ 85004

PHOENIX, ARIZONA
NOV 29 2009
LAND MANAGEMENT

041





United States Department of the Interior

BUREAU OF LAND MANAGEMENT

Arizona State Office
One North Central Avenue
Phoenix, AZ 85004
www.az.blm.gov



In Reply Refer To:
3800 (933) AB
AMC 355418

November 16, 2005

CERTIFIED MAIL - RETURN RECEIPT REQUESTED

DECISION

Michael Devone	:	This decision affects those claims shown
PO Box 259	:	in the block below:
Clifton, AZ 85533	:	
	:	
✓ Robert Worthington	:	
PO Box 237	:	
Kirkland AZ 86332	:	

AMC355418
Hidden Nugget

Notice of Maintenance Fee Waiver Held for Rejection

The Arizona State Office, Bureau of Land Management, received your Maintenance Fee Waiver Certification form for the above listed mining claim(s). However, the form is not properly completed and therefore does not meet the annual filing requirement.

In accordance with 43 CFR 3835.10, the original signatures of **ALL** mining claim owners must be included on the waiver form. All claim owners, according to BLM records, are listed on the enclosed Serial Register Page under Name & Address. In order to correct this defect in the waiver, you must obtain the missing signature(s) on the enclosed copy of the waiver and return it to this office. In accordance with 43 CFR 3835.93 you permitted 60 days from your receipt of this Notice to correct the defect. If the corrected Maintenance Fee Waiver form is not received in this office within 60 days of your receipt of this Notice, your claim(s) will be considered forfeited and will be closed.

If you cannot obtain the original signature(s) required and return the properly completed waiver form within the 60 day timeframe, you may, within the same timeframe, choose to pay the \$125.00 per claim annual maintenance fee to keep your claim in good standing.

Chad C. not on claim. Need signature of Michael F. Devone. \$125 sent 12/17/05 instead of signature. AB

Please include your AMC serial number(s) on all correspondence and address it to the attention of Amy Bunda. If additional information is required, please call Amy Bunda at 602-417-9334.

A handwritten signature in black ink, appearing to read "Ivy J. Garcia". The signature is written in a cursive style with a large initial "I" and "G".

Ivy J. Garcia
Group Administrator,
Lands/Minerals Adjudication and Withdrawals

Enclosure

UNITED STATES
DEPARTMENT OF THE INTERIOR
BUREAU OF LAND MANAGEMENT

MAINTENANCE FEE WAIVER CERTIFICATION

SEE INSTRUCTIONS ON REVERSE

115
AMC 355418

FORM APPROVED
OMB NO. 1004-0114
Expires: December 31, 2002

1. This small miner waiver is filed for the assessment year beginning at noon on September 1, 2005 and ending at noon on September 1, 2006
2. The undersigned and all related parties owned ten or fewer mining claims, mill, or tunnel sites located and maintained on Federal lands in the United States of America on September 1, 2005
3. The undersigned have performed the assessment work required by law for each mining claim listed prior to filing this waiver and understand that by filing this form; an affidavit of assessment work must be recorded by the December 30th following the filing of this waiver.
4. The undersigned understand that if the assessment work obligation has not yet come due under 30 U.S.C. 28 (for those claims in their first assessment year only); a notice of intent to hold reciting this condition must be recorded by the December 30th following the filing of this waiver.
5. The undersigned understand that mill and tunnel sites may also be listed upon this waiver and be waived from payment of the maintenance fee; and that a notice of intent to hold for these sites is required to be recorded by the December 30th immediately following the filing of this waiver.
6. The undersigned understand and acknowledge that pursuant to 43 U.S.C. 1212 and 18 U.S.C. 1001; the filing or recording of a false, fictitious, or fraudulent document with the Bureau of Land Management may result in a fine of up to \$250,000, a prison term not to exceed five years, or both.
7. The mining claims, mill or tunnel sites for which this waiver from payment of the maintenance fees is requested are:

CLAIM OR SITE NAME	BLM RECORDATION SERIAL NUMBER
1. <u>Hidden Nugget</u>	<u>AMC# 355418</u>
2.	
3.	
4.	
5.	
6.	
7.	
8.	
9.	
10.	

The owner(s) (claimants) of the above mining claims and sites are:

Robert T Worthington
(Owner's Name - Please Print)

Robert T Worthington
(Owner's Signature)

P.O. Box 237
(Street or P.O. Box)

Kirkland AZ 86332
(City) (State) (Zip Code)

Chad Chlebowski
(Owner's Name - Please Print)

Chad Chlebowski
(Owner's Signature)

P.O. Box 237
(Street or P.O. Box)

Kirkland AZ 86332
(City) (State) (Zip Code)

(Owner's Name - Please Print)

(Owner's Signature)

(Street or P.O. Box)

(City) (State) (Zip Code)

(Owner's Name - Please Print)

(Owner's Signature)

(Street or P.O. Box)

(City)

(State)

(Zip Code)

(Owner's Name - Please Print)

(Owner's Signature)

(Street or P.O. Box)

(City)

(State)

(Zip Code)

(Owner's Name - Please Print)

(Owner's Signature)

(Street or P.O. Box)

(City)

(State)

(Zip Code)

(Owner's Name - Please Print)

(Owner's Signature)

(Street or P.O. Box)

(City)

(State)

(Zip Code)

INSTRUCTIONS

1. This certification is made under the provisions of § 1744 of Title 43 and § 28-28k of Title 30 of the United States Code; and the regulations thereunder (43 CFR Part 3830).
2. The claimant(s) must fill in the dates in paragraph 1 for the beginning and ending of the assessment year for which this waiver is sought.
3. The claimant(s) must fill in the date in paragraph 2 for the beginning of the assessment year for which this waiver is sought.
4. All claim and site names and Bureau of Land Management (BLM) serial numbers must be listed for the mining claims, mill sites, and tunnel sites for which the waiver is sought.
5. All owners of the mining claims, mill sites, and tunnel sites and their addresses must be given.
6. This waiver form must be signed by all the claimants or their designated agent, in original form. If an agent is designated, a notarized designation of agent, signed by all of the claimants with proper address given, must be submitted with this waiver.

7. This form must be filed no later than September 1st for the upcoming assessment year in the BLM State Office where the mining claims or sites are recorded, or the waiver cannot be granted by the BLM. (Example: to obtain a waiver for the assessment year 2000, which begins at noon on September 1, 1999, you must qualify for and file for a waiver no later than September 1, 1999 in the proper BLM State Office).
8. For all mining claims which require assessment work, you must record an affidavit of labor on or before the December 30th immediately following the filing of this waiver. For all other mining claims or sites waived, you must record a notice of intent to hold on or before the December 30th immediately following the filing of this waiver.
9. Mill and tunnel sites may also be listed upon this waiver and be waived from payment of the maintenance fee. A notice of intent to hold for these sites is required to be filed by the December 30th following the filing of this waiver.

NOTICE/BURDEN HOURS STATEMENT

The Privacy Act of 1974, as amended, and the regulation in 43 CFR 2.48(d) provide that you be furnished the following information in connection with the information required by this certification of waiver from rental fees.

AUTHORITY: 30 U.S.C. 28-28k; 43 U.S.C. 1201, 1457, 1740, and 1744; and 43 CFR 3830.

PRINCIPLE PURPOSE: This information is to be used to verify that the owner(s) (claimants) of a mining claim has complied with 30 U.S.C. 28f and is entitled to perform assessment work in lieu of paying the maintenance fee for the mining claims listed on this form.

ROUTINE USE: (1) Adjudication of the claimant(s) certification of waiver from paying the maintenance fee otherwise required by 30 U.S.C. 28f. (2) Disclosure may be made to appropriate Federal agencies when location is made within the agency's geographic area of responsibility. (3) Information from the record and/or the record will be transferred to the appropriate Federal, State, or local agency, or a member of the public in response to a specific request for pertinent information. (4) Information may also be provided to the Department of Justice or in a proceeding before a court or adjudicative body; or to Federal, State, local or foreign agencies when needed for enforcement of civil or criminal codes or applicable regulations concerning title rights upon the public land.

EFFECT OF NOT PROVIDING INFORMATION: Disclosure of this information is required by 30 U.S.C. 28f and 43 CFR Part 3830 for those qualified claimants wishing to take the small miner waiver allowed. Failure to supply the information required in this form to support the claimants certification of waiver from payment of the otherwise required maintenance fees will result in the waiver being disallowed and the mining claims subject to forfeiture by BLM under 30 U.S.C. 28i.

The Paperwork Reduction Act of 1995 requires us to inform you that:

This information is being collected to allow the BLM to determine if you qualify for a waiver from the payment of \$100 per mining claim or site maintenance fee established in 30 U.S.C. 28f and the implementing regulations at 43 CFR 3830. A response to this request is required in accordance with the statute to obtain your benefit.

BLM would like you to know that you do not have to respond to this, or any other, Federal agency-sponsored information collection unless it displays a currently valid OMB control number.

Public reporting burden for this form is estimated to average 8 minutes (0.133 hours) per response, including time to review instructions, gathering and maintaining data, and completing and reviewing the form. Direct comments regarding this burden estimate, or any other aspect of this form, to the U.S. Department of the Interior, Bureau of Land Management, (1004-0114) Bureau Clearance Officer (WO-630), Mail Stop 40V LS, 1849 C St., N.W., Washington, D.C. 20240.

2005 AUG 11 10:09 AM FOR OFFICIAL USE ONLY

RECEIVED BUREAU OF LAND MANAGEMENT

**DEPARTMENT OF THE INTERIOR
BUREAU OF LAND MANAGEMENT
MINING CLAIMS**

(LIVE) Serial Register Page

RunDate/Time: 11/15/05 12:09 PM

Page 1 of 1

01 10-21-1976;090STAT0090;43USC1744
Case Type 384201: PLACER CLAIM
Claim Name: HIDDEN NUGGET
Commodity :
Case Disposition: ACTIVE

Serial Number
AMC355418

Name & Address	Int Rel	% Interest
DEVONE MICHAEL F BOX 259 CLIFTON, AZ 85533	CLAIMANT	0.000000
WORTHINGTON ROBERT T BOX 237 IRON SPRINGS RD HWY 90 KIRKLAND, AZ 86332	CLAIMANT	0.000000

Mer Twp	Rng	Sec	Quadrant	District/Resource	County	
14	0120N	0030W	001	NW SW	PHOENIX DISTRICT OFFICE	YAVAPAI
14	0120N	0030W	002	SE	PHOENIX DISTRICT OFFICE	YAVAPAI

Act Date	Code	Action	Action Remarks	Receipt Number
04/07/2001	403	LOCATION DATE		
05/16/2001	395	RECORDATION NOTICE RECD		
12/30/2001	488	ASSMT DOC RECEIVED	480;2001	431430
08/17/2005	486	UNACCEPTABLE WAIVER	2006	
08/12/2004	483	SMALL MINER CERT FILED	2005	
08/12/2004	480	EVID OF ASSMT FILED	2004	927783
08/25/2003	483	SMALL MINER CERT FILED	2004	
08/25/2003	480	EVID OF ASSMT FILED	2003	737738
08/12/2002	483	SMALL MINER CERT FILED	2003	
08/15/2001	482	MAINTENANCE FEE/\$100	2002	357839
08/15/2001	483	SMALL MINER CERT FILED	2002	
05/16/2001	484	LOCATION YEAR / MAINTENANCE FEE	2001	307642
02/22/2005	396	TRF OF INTEREST FILED	SIKS JAN	1031707
08/15/2001	396	TRF OF INTEREST FILED	GOLD RIVER EXPL CO	357837
08/15/2001	396	TRF OF INTEREST FILED	JENKINS DON L	357837
08/15/2001	396	TRF OF INTEREST FILED	JENKINS LARRY T	357837
08/15/2001	396	TRF OF INTEREST FILED	MILLER BONNIE	357837
05/21/2001	669	LAND STATUS CHECKED		
05/16/2001	501	ACCT ADV IN LEAD FILE	AMC355418;	
05/08/2001	404	COUNTY RECORDATION	0;3830;461	

Line Nr Remarks

Amc 355 377
 355417
 357594
 359812

MAINTENANCE FEE PAYMENT

Claimant Name: Pine Creek Mining, Inc.
 Address: 13197 SW Essex Drive
 City: Tigard State: OR Zip: 97223
 Telephone: (928) 713-7298
 E-mail address: _____
 Signature: [Signature] (CONSULTANT)

RECEIVED
 B.L.M. AZ STATE OFFICE
 2005 AUG 16 P 12:10
 PHOENIX, ARIZONA
 BLM
 Date
 Stamp

Check here if this is a change of address.

LINE NO.	AMC NUMBER	CLAIM/SITE NAME	COUNTY RECORDER DATA (If available)	TWP	RNG	SEC
1	355417	Lost Nugget	B.3832, P.393	12N	3W	11
2	357595	Miners' Delight	4007, 332	12N	3W	14,15
3	359812	Red Hill #2	4110, 982	12N	3W	15
4	355377	Riverbend	3822, 149	12N	3W	11
5						
6						
7						
8						
9						
10						

List additional claims on Form MCF114.

No. of Claims: 4 x \$125 = _____
 Check No: 1014 Init. _____
 Receipt No.: _____
 For BLM Use Only

Bureau of Land Management
 Arizona State Office
www.az.blm.gov

Form: MCF112
 Revised July 2005

This form is available from the Arizona Department of Mines and Mineral Resources and may be reproduced.

ENTERED INTO COMPUTER

AUG 18 2005 RB

United States Department of the Interior
Bureau of Land Management
 BUSINESS & SUPPORT SVCS DIV
 222 N CENTRAL AVE
 PHOENIX, AZ 85004 -2203
 Phone: (602) 417-9200

Receipt	
No:	1129734

Transaction #: 1168765	ENTERED INTO COMPUTER AUG 18 2005 <i>FB</i>
Date of Transaction: 08/16/2005	
CUSTOMER: PINE CREEK MINING, INC 13197 SW ESSEX DR TIGARD, OR 97223	

LINE #	QTY	DESCRIPTION	REMARKS	UNIT PRICE	TOTAL
1	1.00	LOCATABLE MINERALS / MINING CLAIMS-NOT NEW-UNADJUD, ONE AUTH NO. ONLY / MINING CLAIM MONEY RECEIVED (455) CASES: AMC355417/\$500.00	MAIN 2006 (4)	- n/a -	500.00
TOTAL:					\$500.00

PAYMENT INFORMATION			
1	AMOUNT:	\$500.00	POSTMARKED: N/A
	TYPE:	CHECK	RECEIVED: 08/16/2005
	CHECK NO:	1014	
	NAME:	PINE CREEK MINING, INC 13197 SW ESSEX DR TIGARD OR 97223	

REMARKS

This receipt was generated by the automated BLM Collections and Billing System and is a paper representation of a portion of the official electronic record contained therein.

Armc 341615

348190
354297
341615

355417
355377
357594
359812
353106

Return Document to:

For BLM Use Only

AZ-3850-1 (July 1992)

Don Jenkins
P.O. Box 2880
Prescott, AZ 86302

[Empty box for BLM Use Only]

Telephone # (908) 713-7298

RECEIVED
BUREAU OF
LAND MANAGEMENT
2004 DEC 21 11:06
ARIZONA
STATE OFFICE
PHOENIX, ARIZONA



AFFIDAVIT OF PERFORMANCE OF ANNUAL WORK.

Also fill in ITEMS 1 through 9 and the reverse side of this document.



NOTICE OF INTENTION TO HOLD

I intend to hold the claims(s)/site(s) listed on the reverse side of this document for the calendar year in 19__.
Also fill in ITEMS 1 through 4 and ITEM 9.

NOTICES OF INTENTION TO HOLD ARE FOR MILLSITES AND TUNNEL SITES OR FOR MINING CLAIMS WHEN ASSESSMENT WORK HAS NOT BEEN DONE, REGARDLESS OF WHETHER THE ANNUAL ASSESSMENT HAS BEEN SUSPENDED, DEFERRED, OR NOT YET ACCRUED. THE FILING OF A NOTICE OF INTENTION TO HOLD SHALL NOT RELIEVE THE OWNER OF COMPLYING WITH FEDERAL AND STATE LAWS PERTAINING TO THE PERFORMANCE OF ANNUAL ASSESSMENT WORK. NOTICES OF INTENTION TO HOLD FOR MILL SITES OR TUNNEL SITES NEED NOT BE COUNTY RECORDED. FOR MINING CLAIMS THE FORM FILED WITH THE BLM MUST BE IDENTICAL TO THE ONE THAT WAS OR WILL BE FILED WITH THE COUNTY.

Evidence of Annual Assessment Work or a Notice of Intention to Hold must be filed each calendar year following the calendar year in which the claim/site was located.

ALL CLAIMS LISTED ON A SINGLE AFFIDAVIT MUST BE CONTIGUOUS.

- 1. State of Arizona, County of Yavapai ss:
- 2. I, (Name) Don Jenkins
- 3. Reside at (Address) P.O. Box 2880
City Prescott, County Yavapai, State AZ, Zip 86302

being duly sworn, deposes and says that he/she is a citizen of the United States, more than eighteen years of age, that all of the facts set forth in this affidavit/notice, subject to the provisions and penalties of 18 USC 1001 pertaining to the filing of false, fictitious, or fraudulent statements with the United States, are true and correct according to the best of my knowledge, information and belief.

- 4. Owner's Name and Address (If not shown in items 1-3 above) CHECK HERE IF THIS IS A CHANGE OF ADDRESS

- 5. That I am personally acquainted with the mining claims(s). The work and improvements were made by and at the expense of the owner(s) of said claim(s). Said contiguous group of claims, listed on the reverse side of this document, are situated in the Hasayampg Mining District, Yavapai County, Arizona.


- 6. That between the dates starting at 12 o'clock noon on September 1, ~~2003~~ ²⁰⁰³ And ending at 12 o'clock noon on September 1, ~~19~~ ²⁰⁰⁴ at least \$ 200.00 Dollars worth of work and improvements were done and performed upon said claim(s) or upon one or more of a contiguous group of claims for the benefit of all, or wholly or partly outside of a contiguous group of claims for the benefit of all, not including the location work.

- 7. That the following persons were employed to perform the work and improvements described herein: Don Jenkins and J.T Lee

- 8. That the work and improvements performed were: Map & Sample Upper Pit and Middle adit - geophysics

- 9. Dated: 12/17/04, Signature: Don Jenkins

SUBSCRIBED AND SWORN TO before me, a Notary Public, this 17th day of December, 19 2004
by Don Jenkins
Notary Public Amy Easter
MY COMMISSION EXPIRES 4/18/2008



ENTERED INTO COMPUTER
11/6/05 AB

If the claims/sites have consecutive BLM#s and are in the same Township, Range and Section(s), they may be listed as follows:

SAMPLE 1 - 10 A MC 19640 - 49 DKT/Pg 1025/1-10 4N 20W 36
 RECORDING #9106173-82.

CLAIM/SITE NAME	SERIAL NUMBER	Dkt/Pg or Recording #	TWN	RNG	SEC(S)
		Of ORIGINAL LOCATION	SHP		
		NOTICE			
1. <u>BC-1</u>	<u>AMC 341615</u>	<u>BK 3284, Pg 757</u>	<u>12N</u>	<u>2W</u>	<u>5</u>
2.	AMC				
3.	AMC				
4.	AMC				
5.	AMC				
6.	AMC				
7.	AMC				
8.	AMC				
9.	AMC				
10.	AMC				
11.	AMC				
12.	AMC				
13.	AMC				
14.	AMC				
15.	AMC				
16.	AMC				
17.	AMC				
18.	AMC				
19.	AMC				
20.	AMC				
21.	AMC				
22.	AMC				
23.	AMC				
24.	AMC				
25.	AMC				
26.	AMC				
27.	AMC				
28.	AMC				
29.	AMC				
30.	AMC				

FILE WITH: BUREAU OF LAND MANAGEMENT, 222 NORTH CENTRAL AVENUE, PHOENIX, ARIZONA 85004-2203 and the respective county recorder, ON OR BEFORE DECEMBER 30th (NOT THE 31st). BLM requires a \$5.00 nonrefundable service charge for each mining claim, mill site or tunnel site.

This form is for the purpose of complying with the laws of the United States Department of the Interior, Bureau of Land Management and the State of Arizona pertaining to assessment work and/or notice of intention to hold. 30 USC 28, 43 CFR 3833.2, ARS 27-208. Subject to Paperwork Reduction Act and Privacy Act statements available at the BLM AZ State Office. This form is not copyrighted. It may be reproduced without restriction.

RECEIVED
 BUREAU OF
 LAND MANAGEMENT
 2004 DEC 21 11:06
 ARIZONA
 For BLM Use Only
 PHOENIX, ARIZONA

Return Document to:

For BLM Use Only

AZ-3850-1 (July 1992)

Don Jenkins
P.O. Box 2880
Prescott, AZ 86302
Telephone # (928) 713-7298

AFFIDAVIT OF PERFORMANCE OF ANNUAL WORK.

Also fill in ITEMS 1 through 9 and the reverse side of this document.

NOTICE OF INTENTION TO HOLD

I intend to hold the claims(s)/site(s) listed on the reverse side of this document for the calendar year 19__.
Also fill in ITEMS 1 through 4 and ITEM 9.

NOTICES OF INTENTION TO HOLD ARE FOR MILLSITES AND TUNNEL SITES OR FOR MINING CLAIMS WHEN ASSESSMENT WORK HAS NOT BEEN DONE, REGARDLESS OF WHETHER THE ANNUAL ASSESSMENT HAS BEEN SUSPENDED, DEFERRED, OR NOT YET ACCRUED. THE FILING OF A NOTICE OF INTENTION TO HOLD SHALL NOT RELIEVE THE OWNER OF COMPLYING WITH FEDERAL AND STATE LAWS PERTAINING TO THE PERFORMANCE OF ANNUAL ASSESSMENT WORK. NOTICES OF INTENTION TO HOLD FOR MILL SITES OR TUNNEL SITES NEED NOT BE COUNTY RECORDED. FOR MINING CLAIMS THE FORM FILED WITH THE BLM MUST BE IDENTICAL TO THE ONE THAT WAS OR WILL BE FILED WITH THE COUNTY.

Evidence of Annual Assessment Work or a Notice of Intention to Hold must be filed each calendar year following the calendar year in which the claim/site was located.

ALL CLAIMS LISTED ON A SINGLE AFFIDAVIT MUST BE CONTIGUOUS.

RECEIVED
BUREAU OF
LAND MANAGEMENT
2004 DEC 21 AM 11:00
ARIZONA
STATE OFFICE
PHOENIX ARIZONA

1. State of Arizona, County of Yavapai ss:
2. I, (Name) Don L. Jenkins
3. Reside at (Address) P.O. Box 2880
Prescott City, Yavapai County, AZ State, 86302 Zip

being duly sworn, deposes and says that he/she is a citizen of the United States, more than eighteen years of age, that all of the facts set forth in this affidavit/notice, subject to the provisions and penalties of 18 USC 1001 pertaining to the filing of false, fictitious, or fraudulent statements with the United States, are true and correct according to the best of my knowledge, information and belief.

4. Owner's Name and Address (If not shown in items 1-3 above) CHECK HERE IF THIS IS A CHANGE OF ADDRESS

5. That I am personally acquainted with the mining claims(s). The work and improvements were made by and at the expense of the owner(s) of said claim(s). Said contiguous group of claims, listed on the reverse side of this document, are situated in the Hassayampa Mining District, Yavapai County, Arizona.


6. That between the dates starting at 12 o'clock noon on September 1, 2003 And ending at 12 o'clock noon on September 1, 2004 at least \$ 1200 Dollars worth of work and improvements were done and performed upon said claim(s) or upon one or more of a contiguous group of claims for the benefit of all, or wholly or partly outside of a contiguous group of claims for the benefit of all, not including the location work.

7. That the following persons were employed to perform the work and improvements described herein: Don Jenkins and JT Lee and Kermit Baber

8. That the work and improvements performed were: Environmental Study, additional Mapping & Sampling and new Control Survey

9. Dated: 12/17/04, Signature: Don Jenkins
SUBSCRIBED AND SWORN TO before me, a Notary Public, this 17th day of December, 19 2004
by Don Jenkins

Notary Public Amy Easter
MY COMMISSION EXPIRES 4/18/2008



ENTERED INTO COMPUTER
1/6/05 AR

If the claims/sites have consecutive BLM#s and are in the same Township, Range and Section(s), they may be listed as follows:

SAMPLE 1 - 10

A MC 19640 - 49

DKT/Pg 1025/1-10
RECORDING #9106173-82.

4N 20W 36

CLAIM/SITE NAME	SERIAL NUMBER	Dkt/Pg or Recording # Of ORIGINAL LOCATION NOTICE	TWN SHP	RNG	SEC(S)
1. <u>Last Nugget</u>	AMC <u>355417</u>	<u>BK 3832, Pg 393</u>	<u>12N</u>	<u>3W</u>	<u>1/1, 12</u>
2.	AMC				
3.	AMC				
4.	AMC				
5.	AMC				
6.	AMC				
7.	AMC				
8.	AMC				
9.	AMC				
10.	AMC				
11.	AMC				
12.	AMC				
13.	AMC				
14.	AMC				
15.	AMC				
16.	AMC				
17.	AMC				
18.	AMC				
19.	AMC				
20.	AMC				
21.	AMC				
22.	AMC				
23.	AMC				
24.	AMC				
25.	AMC				
26.	AMC				
27.	AMC				
28.	AMC				
29.	AMC				
30.	AMC				

FILE WITH: BUREAU OF LAND MANAGEMENT, 222 NORTH CENTRAL AVENUE, PHOENIX, ARIZONA 85004-2203 and the respective county recorder, ON OR BEFORE DECEMBER 30th (NOT THE 31st). BLM requires a \$5.00 nonrefundable service charge for each mining claim, mill site or tunnel site.

This form is for the purpose of complying with the laws of the United States Department of the Interior, Bureau of Land Management and the State of Arizona pertaining to assessment work and/or notice of intention to hold. 30 USC 28, 43 CFR 3833.2, ARS 27-208. Subject to Paperwork Reduction Act and Privacy Act statements available at the BLM AZ State Office. This form is not copyrighted. It may be reproduced without restriction.

For BLM Use Only

RECEIVED
BUREAU OF
LAND MANAGEMENT

2004 DEC 21 A 11:05

ARIZONA
STATE OFFICE
PHOENIX, ARIZONA

Return Document to:

For BLM Use Only

AZ-3850-1 (July 1992)

Don Jenkins
P.O. Box 2880
Prescott, AZ 86302

[Empty box for BLM use]

Telephone # (928) 713-7298

RECEIVED
BUREAU OF
LAND MANAGEMENT
2004 DEC 21 A 11:05
ARIZONA
STATE OFFICE
PHOENIX, ARIZONA

AFFIDAVIT OF PERFORMANCE OF ANNUAL WORK.
Also fill in ITEMS 1 through 9 and the reverse side of this document.

NOTICE OF INTENTION TO HOLD
I intend to hold the claim(s)/site(s) listed on the reverse side of this document for the calendar year 19__.
Also fill in ITEMS 1 through 4 and ITEM 9.

NOTICES OF INTENTION TO HOLD ARE FOR MILLSITES AND TUNNEL SITES OR FOR MINING CLAIMS WHEN ASSESSMENT WORK HAS NOT BEEN DONE, REGARDLESS OF WHETHER THE ANNUAL ASSESSMENT HAS BEEN SUSPENDED, DEFERRED, OR NOT YET ACCRUED. THE FILING OF A NOTICE OF INTENTION TO HOLD SHALL NOT RELIEVE THE OWNER OF COMPLYING WITH FEDERAL AND STATE LAWS PERTAINING TO THE PERFORMANCE OF ANNUAL ASSESSMENT WORK. NOTICES OF INTENTION TO HOLD FOR MILL SITES OR TUNNEL SITES NEED NOT BE COUNTY RECORDED. FOR MINING CLAIMS THE FORM FILED WITH THE BLM MUST BE IDENTICAL TO THE ONE THAT WAS OR WILL BE FILED WITH THE COUNTY.

Evidence of Annual Assessment Work or a Notice of Intention to Hold must be filed each calendar year following the calendar year in which the claim/site was located.

ALL CLAIMS LISTED ON A SINGLE AFFIDAVIT MUST BE CONTIGUOUS.

1. State of Arizona, County of Yavapai ss:
2. I, (Name) Don L. Jenkins
3. Reside at (Address) P.O. Box 2880
Prescott City, Yavapai County, AZ State, 86302 Zip

being duly sworn, deposes and says that he/she is a citizen of the United States, more than eighteen years of age, that all of the facts set forth in this affidavit/notice, subject to the provisions and penalties of 18 USC 1001 pertaining to the filing of false, fictitious, or fraudulent statements with the United States, are true and correct according to the best of my knowledge, information and belief.

4. Owner's Name and Address (If not shown in items 1-3 above) CHECK HERE IF THIS IS A CHANGE OF ADDRESS

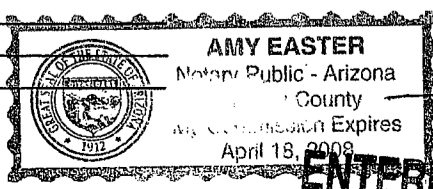
5. That I am personally acquainted with the mining claim(s). The work and improvements were made by and at the expense of the owner(s) of said claim(s). Said contiguous group of claims, listed on the reverse side of this document, are situated in the Hassayampa Mining District, Yavapai County, Arizona.

6. That between the dates starting at 12 o'clock noon on September 1, 2003 And ending at 12 o'clock noon on September 1, 2004 at least \$ 800.00 Dollars worth of work and improvements were done and performed upon said claim(s) or upon one or more of a contiguous group of claims for the benefit of all, or wholly or partly outside of a contiguous group of claims for the benefit of all, not including the location work.

7. That the following persons were employed to perform the work and improvements described herein: Control Survey, Auger Sampling

8. That the work and improvements performed were: Don Jenkins & J.T. Lee

9. Dated: 12/17/04, Signature: Don Jenkins
SUBSCRIBED AND SWORN TO before me, a Notary Public, this 17th day of December, 19 2004
by Don Jenkins
Notary Public [Signature]
MY COMMISSION EXPIRES 4/18/2008



Yavapai County

ENTERED INTO COMPUTER
V6/05 AB

If the claims/sites have consecutive BLM#s and are in the same Township, Range and Section(s), they may be listed as follows:

SAMPLE 1 - 10

A MC 19640 - 49

DKT/Pg 1025/1-10
RECORDING #9106173-82.

4N 20W 36

CLAIM/SITE NAME	SERIAL NUMBER	Dkt/Pg or Recording # Of ORIGINAL LOCATION NOTICE	TWN SHP	RNG	SEC(S)
1. <u>Riverbend</u>	AMC <u>355377</u>	<u>BK 3822, Pg 149</u>	<u>12N</u>	<u>3W</u>	<u>11</u>
2.	AMC				
3.	AMC				
4.	AMC				
5.	AMC				
6.	AMC				
7.	AMC				
8.	AMC				
9.	AMC				
10.	AMC				
11.	AMC				
12.	AMC				
13.	AMC				
14.	AMC				
15.	AMC				
16.	AMC				
17.	AMC				
18.	AMC				
19.	AMC				
20.	AMC				
21.	AMC				
22.	AMC				
23.	AMC				
24.	AMC				
25.	AMC				
26.	AMC				
27.	AMC				
28.	AMC				
29.	AMC				
30.	AMC				

FILE WITH: BUREAU OF LAND MANAGEMENT, 222 NORTH CENTRAL AVENUE, PHOENIX, ARIZONA 85004-2203 and the respective county recorder, ON OR BEFORE DECEMBER 30th (NOT THE 31st). BLM requires a \$5.00 nonrefundable service charge for each mining claim, mill site or tunnel site.

This form is for the purpose of complying with the laws of the United States Department of the Interior, Bureau of Land Management and the State of Arizona pertaining to assessment work and/or notice of intention to hold. 30 USC 28, 43 CFR 3833.2, ARS 27-208. Subject to Paperwork Reduction Act and Privacy Act statements available at the BLM AZ State Office. This form is not copyrighted. It may be reproduced without restriction.

For BLM Use Only

RECEIVED
BUREAU OF
LAND MANAGEMENT

2004 DEC 21 A 11:05

ARIZONA
STATE OFFICE
PHOENIX, ARIZONA

Return Document to:

For BLM Use Only

AZ-3850-1 (July 1992)

Don Jenkins
P.O. BOX 2880
PRESCOTT, AZ 86302

[Empty box for BLM use]

Telephone # (928) 713-7298

RECEIVED
BUREAU OF
LAND MANAGEMENT
2004 DEC 21 A 11:05
ARIZONA
STATE OFFICE
PHOENIX, ARIZONA

AFFIDAVIT OF PERFORMANCE OF ANNUAL WORK
Also fill in ITEMS 1 through 9 and the reverse side of this document.

NOTICE OF INTENTION TO HOLD
I intend to hold the claims(s)/site(s) listed on the reverse side of this document for the calendar year 19__.
Also fill in ITEMS 1 through 4 and ITEM 9.

NOTICES OF INTENTION TO HOLD ARE FOR MILLSITES AND TUNNEL SITES OR FOR MINING CLAIMS WHEN ASSESSMENT WORK HAS NOT BEEN DONE, REGARDLESS OF WHETHER THE ANNUAL ASSESSMENT HAS BEEN SUSPENDED, DEFERRED, OR NOT YET ACCRUED. THE FILING OF A NOTICE OF INTENTION TO HOLD SHALL NOT RELIEVE THE OWNER OF COMPLYING WITH FEDERAL AND STATE LAWS PERTAINING TO THE PERFORMANCE OF ANNUAL ASSESSMENT WORK. NOTICES OF INTENTION TO HOLD FOR MILL SITES OR TUNNEL SITES NEED NOT BE COUNTY RECORDED. FOR MINING CLAIMS THE FORM FILED WITH THE BLM MUST BE IDENTICAL TO THE ONE THAT WAS OR WILL BE FILED WITH THE COUNTY.

Evidence of Annual Assessment Work or a Notice of Intention to Hold must be filed each calendar year following the calendar year in which the claim/site was located.

ALL CLAIMS LISTED ON A SINGLE AFFIDAVIT MUST BE CONTIGUOUS.

1. State of Arizona, County of Yavapai ss:
2. I, (Name) Don Jenkins
3. Reside at (Address) P.O. BOX 2880
Prescott, County Yavapai, State AZ, Zip 86302

being duly sworn, deposes and says that he/she is a citizen of the United States, more than eighteen years of age, that all of the facts set forth in this affidavit/notice, subject to the provisions and penalties of 18 USC 1001 pertaining to the filing of false, fictitious, or fraudulent statements with the United States, are true and correct according to the best of my knowledge, information and belief.

4. Owner's Name and Address (If not shown in items 1-3 above) CHECK HERE IF THIS IS A CHANGE OF ADDRESS


5. That I am personally acquainted with the mining claims(s). The work and improvements were made by and at the expense of the owner(s) of said claim(s). Said contiguous group of claims, listed on the reverse side of this document, are situated in the Hassayampa Mining District, Yavapai County, Arizona.

6. That between the dates starting at 12 o'clock noon on September 1, ²⁰⁰³~~19~~ And ending at 12 o'clock noon on September 1, ²⁰⁰⁴~~19~~ at least \$ 1000.00 Dollars worth of work and improvements were done and performed upon said claim(s) or upon one or more of a contiguous group of claims for the benefit of all, or wholly or partly outside of a contiguous group of claims for the benefit of all, not including the location work.

7. That the following persons were employed to perform the work and improvements described herein: Don Jenkins and J.T. Lee

8. That the work and improvements performed were: Environmental Survey and Bulk Sampling

9. Dated: 12/17/04, Signature: Don Jenkins
SUBSCRIBED AND SWORN TO before me, a Notary Public, this 17th day of December, 19-2004
by Don Jenkins
Notary Public Way Easter
MY COMMISSION EXPIRES 4/18/2008



ENTERED INTO COMPUTER
1/6/05 AB


If the claims/sites have consecutive BLM#s and are in the same Township, Range and Section(s), they may be listed as follows:

SAMPLE 1 - 10 A MC 19640 - 49 DKT/Pg 1025/1-10 4N 20W 36
 RECORDING #9106173-82.

CLAIM/SITE NAME	SERIAL NUMBER	Dkt/Pg or Recording #	TWN	RNG	SEC(S)
		Of ORIGINAL LOCATION NOTICE	SHP		
1. <i>Miners Delight</i>	AMC 357595	<i>BK 4007, Pg 332</i>	<i>12N</i>	<i>3W</i>	<i>14, 15</i>
2.	AMC				
3.	AMC				
4.	AMC				
5.	AMC				
6.	AMC				
7.	AMC				
8.	AMC				
9.	AMC				
10.	AMC				
11.	AMC				
12.	AMC				
13.	AMC				
14.	AMC				
15.	AMC				
16.	AMC				
17.	AMC				
18.	AMC				
19.	AMC				
20.	AMC				
21.	AMC				
22.	AMC				
23.	AMC				
24.	AMC				
25.	AMC				
26.	AMC				
27.	AMC				
28.	AMC				
29.	AMC				
30.	AMC				

FILE WITH: BUREAU OF LAND MANAGEMENT, 222 NORTH CENTRAL AVENUE, PHOENIX, ARIZONA 85004-2203 and the respective county recorder, ON OR BEFORE DECEMBER 30th (NOT THE 31st). BLM requires a \$5.00 nonrefundable service charge for each mining claim, mill site or tunnel site.

This form is for the purpose of complying with the laws of the United States Department of the Interior, Bureau of Land Management and the State of Arizona pertaining to assessment work and/or notice of intention to hold. 30 USC 28, 43 CFR 3833.2, ARS 27-208. Subject to Paperwork Reduction Act and Privacy Act statements available at the BLM AZ State Office. This form is not copyrighted. It may be reproduced without restriction.



Return Document to:

For BLM Use Only

AZ-3850-1 (July 1992)

Don Jenkins
P.O. Box 2880
Prescott, AZ 86302

Telephone # (928) 713-7198

[Empty box for BLM use]

ARIZONA
STATE OFFICE
PHOENIX, ARIZONA

2004 DEC 2 A 11:05

RECEIVED
BUREAU OF
LAND MANAGEMENT



AFFIDAVIT OF PERFORMANCE OF ANNUAL WORK

Also fill in ITEMS 1 through 9 and the reverse side of this document.



NOTICE OF INTENTION TO HOLD

I intend to hold the claims(s)/site(s) listed on the reverse side of this document for the calendar year 19__.
Also fill in ITEMS 1 through 4 and ITEM 9.

NOTICES OF INTENTION TO HOLD ARE FOR MILLSITES AND TUNNEL SITES OR FOR MINING CLAIMS WHEN ASSESSMENT WORK HAS NOT BEEN DONE, REGARDLESS OF WHETHER THE ANNUAL ASSESSMENT HAS BEEN SUSPENDED, DEFERRED, OR NOT YET ACCRUED. THE FILING OF A NOTICE OF INTENTION TO HOLD SHALL NOT RELIEVE THE OWNER OF COMPLYING WITH FEDERAL AND STATE LAWS PERTAINING TO THE PERFORMANCE OF ANNUAL ASSESSMENT WORK. NOTICES OF INTENTION TO HOLD FOR MILL SITES OR TUNNEL SITES NEED NOT BE COUNTY RECORDED. FOR MINING CLAIMS THE FORM FILED WITH THE BLM MUST BE IDENTICAL TO THE ONE THAT WAS OR WILL BE FILED WITH THE COUNTY.

Evidence of Annual Assessment Work or a Notice of Intention to Hold must be filed each calendar year following the calendar year in which the claim/site was located.

ALL CLAIMS LISTED ON A SINGLE AFFIDAVIT MUST BE CONTIGUOUS.

1. State of Arizona, County of Yavapai ss:
2. I, (Name) Don Jenkins
3. Reside at (Address) P.O. Box 2880
City Prescott, County Yavapai, State AZ, Zip 86302

being duly sworn, deposes and says that he/she is a citizen of the United States, more than eighteen years of age, that all of the facts set forth in this affidavit/notice, subject to the provisions and penalties of 18 USC 1001 pertaining to the filing of false, fictitious, or fraudulent statements with the United States, are true and correct according to the best of my knowledge, information and belief.

4. Owner's Name and Address (If not shown in items 1-3 above) CHECK HERE IF THIS IS A CHANGE OF ADDRESS

5. That I am personally acquainted with the mining claims(s). The work and improvements were made by and at the expense of the owner(s) of said claim(s). Said contiguous group of claims, listed on the reverse side of this document, are situated in the Hassayampa Mining District, Yavapai County, Arizona.


6. That between the dates starting at 12 o'clock noon on September 1, 2003 And ending at 12 o'clock noon on September 1, 2004 at least \$ 800.00 Dollars worth of work and improvements were done and performed upon said claim(s) or upon one or more of a contiguous group of claims for the benefit of all, or wholly or partly outside of a contiguous group of claims for the benefit of all, not including the location work.

7. That the following persons were employed to perform the work and improvements described herein: Don Jenkins and Jit Lee

8. That the work and improvements performed were: Road Survey, Bulk Samples Environmental Study

9. Dated: 12/17/04, Signature: Don Jenkins

SUBSCRIBED AND SWORN TO before me, a Notary Public, this 17th day of December, 2004
by Don Jenkins
Notary Public Amy Easter
MY COMMISSION EXPIRES 4/18/2008



ENTERED INTO COMPUTER

1/6/05 QB

If the claims/sites have consecutive BLM#s and are in the same Township, Range and Section(s), they may be listed as follows:

SAMPLE 1 - 10

A MC 19640 - 49

DKT/Pg 1025/1-10
RECORDING #9106173-82.

4N 20W 36

CLAIM/SITE NAME	SERIAL NUMBER	Dkt/Pg or Recording # Of ORIGINAL LOCATION NOTICE	TWN	RNG	SEC(S)
			SHP		
1. Red Hill #2	AMC 359812	BK 4110, Pg 982	12N	3W	15
2.	AMC				
3.	AMC				
4.	AMC				
5.	AMC				
6.	AMC				
7.	AMC				
8.	AMC				
9.	AMC				
10.	AMC				
11.	AMC				
12.	AMC				
13.	AMC				
14.	AMC				
15.	AMC				
16.	AMC				
17.	AMC				
18.	AMC				
19.	AMC				
20.	AMC				
21.	AMC				
22.	AMC				
23.	AMC				
24.	AMC				
25.	AMC				
26.	AMC				
27.	AMC				
28.	AMC				
29.	AMC				
30.	AMC				

FILE WITH: BUREAU OF LAND MANAGEMENT, 222 NORTH CENTRAL AVENUE, PHOENIX, ARIZONA 85004-2203 and the respective county recorder, ON OR BEFORE DECEMBER 30th (NOT THE 31st). BLM requires a \$5.00 nonrefundable service charge for each mining claim, mill site or tunnel site.

This form is for the purpose of complying with the laws of the United States Department of the Interior, Bureau of Land Management and the State of Arizona pertaining to assessment work and/or notice of intention to hold. 30 USC 28, 43 CFR 3833.2, ARS 27-208. Subject to Paperwork Reduction Act and Privacy Act statements available at the BLM AZ State Office. This form is not copyrighted. It may be reproduced without restriction.

For BLM Use Only

ARIZONA
STATE OFFICE
PHOENIX, ARIZONA

RECEIVED
BUREAU OF
LAND MANAGEMENT

2004 DEC 21 11:05

Return Document to:

For BLM Use Only

AZ-3850-1 (July 1992)

Don Jenkins
P.O. Box 2880
Prescott, AZ 86302

Telephone # (928) 713-2298



AFFIDAVIT OF PERFORMANCE OF ANNUAL WORK.

Also fill in ITEMS 1 through 9 and the reverse side of this document.



NOTICE OF INTENTION TO HOLD

I intend to hold the claim(s)/site(s) listed on the reverse side of this document for the calendar year 2004.
Also fill in ITEMS 1 through 4 and ITEM 9.

RECEIVED
BUREAU OF
LAND MANAGEMENT
2004 DEC 21 11:00
ARIZONA
STATE OF ARIZONA
PHOENIX, ARIZONA

NOTICES OF INTENTION TO HOLD ARE FOR MILLSITES AND TUNNEL SITES OR FOR MINING CLAIMS WHEN ASSESSMENT WORK HAS NOT BEEN DONE, REGARDLESS OF WHETHER THE ANNUAL ASSESSMENT HAS BEEN SUSPENDED, DEFERRED, OR NOT YET ACCRUED. THE FILING OF A NOTICE OF INTENTION TO HOLD SHALL NOT RELIEVE THE OWNER OF COMPLYING WITH FEDERAL AND STATE LAWS PERTAINING TO THE PERFORMANCE OF ANNUAL ASSESSMENT WORK. NOTICES OF INTENTION TO HOLD FOR MILL SITES OR TUNNEL SITES NEED NOT BE COUNTY RECORDED. FOR MINING CLAIMS THE FORM FILED WITH THE BLM MUST BE IDENTICAL TO THE ONE THAT WAS OR WILL BE FILED WITH THE COUNTY.

Evidence of Annual Assessment Work or a Notice of Intention to Hold must be filed each calendar year following the calendar year in which the claim/site was located.

ALL CLAIMS LISTED ON A SINGLE AFFIDAVIT MUST BE CONTIGUOUS.

1. State of Arizona, County of Yavapai ss:
2. I, (Name) Don Jenkins
3. Reside at (Address) P.O. Box 2880
City Prescott, County Yavapai, State AZ, Zip 86302

being duly sworn, deposes and says that he/she is a citizen of the United States, more than eighteen years of age, that all of the facts set forth in this affidavit/notice, subject to the provisions and penalties of 18 USC 1001 pertaining to the filing of false, fictitious, or fraudulent statements with the United States, are true and correct according to the best of my knowledge, information and belief.

4. Owner's Name and Address (If not shown in items 1-3 above) CHECK HERE IF THIS IS A CHANGE OF ADDRESS

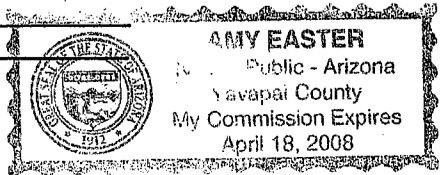
5. That I am personally acquainted with the mining claim(s). The work and improvements were made by and at the expense of the owner(s) of said claim(s). Said contiguous group of claims, listed on the reverse side of this document, are situated in the Turkey Creek Mining District, Yavapai County, Arizona.

6. That between the dates starting at 12 o'clock noon on September 1, ~~19~~²⁰⁰³ And ending at 12 o'clock noon on September 1, ~~19~~²⁰⁰⁴ at least \$ 100.00 Dollars worth of work and improvements were done and performed upon said claim(s) or upon one or more of a contiguous group of claims for the benefit of all, or wholly or partly outside of a contiguous group of claims for the benefit of all, not including the location work.

7. That the following persons were employed to perform the work and improvements described herein: Don Jenkins and Scott Stoddard

8. That the work and improvements performed were: Adit Survey & Sampling
Geophysical prospecting

9. Dated: 12/17/04, Signature: Don Jenkins
SUBSCRIBED AND SWORN TO before me, a Notary Public, this 17th day of December, 19 2004
by Don Jenkins
Notary Public My Easter
MY COMMISSION EXPIRES 4/18/2008



ENTERED INTO COMPUTER
1/6/05 AR

If the claims/sites have consecutive BLM#s and are in the same Township, Range and Section(s), they may be listed as follows:

SAMPLE 1 - 10

A MC 19640 - 49

DKT/Pg 1025/1-10
RECORDING #9106173-82.

4N 20W 36

CLAIM/SITE NAME	SERIAL NUMBER	Dkt/Pg or Recording # Of ORIGINAL LOCATION		TWN	RNG	SEC(S)
		NOTICE		SHP		
1. <u>Bueno #1</u>	<u>AMC 353106</u>	<u>BK 3720, Pg 316</u>		<u>11N</u>	<u>1W</u>	<u>9</u>
2.	AMC					
3.	AMC					
4.	AMC					
5.	AMC					
6.	AMC					
7.	AMC					
8.	AMC					
9.	AMC					
10.	AMC					
11.	AMC					
12.	AMC					
13.	AMC					
14.	AMC					
15.	AMC					
16.	AMC					
17.	AMC					
18.	AMC					
19.	AMC					
20.	AMC					
21.	AMC					
22.	AMC					
23.	AMC					
24.	AMC					
25.	AMC					
26.	AMC					
27.	AMC					
28.	AMC					
29.	AMC					
30.	AMC					

FILE WITH: BUREAU OF LAND MANAGEMENT, 222 NORTH CENTRAL AVENUE, PHOENIX, ARIZONA 85004-2203 and the respective county recorder, ON OR BEFORE DECEMBER 30th (NOT THE 31st). BLM requires a \$5.00 nonrefundable service charge for each mining claim, mill site or tunnel site.

This form is for the purpose of complying with the laws of the United States Department of the Interior, Bureau of Land Management and the State of Arizona pertaining to assessment work and/or notice of intention to hold. 30 USC 28, 43 CFR 3833.2, ARS 27-208. Subject to Paperwork Reduction Act and Privacy Act statements available at the BLM AZ State Office. This form is not copyrighted. It may be reproduced without restriction.

RECEIVED
 BUREAU OF
 LAND MANAGEMENT
 2004 DEC 21 11:05
 ARIZONA
 STATE OFFICE
 PHOENIX, ARIZONA
 For BLM Use Only

Return Document to:

For BLM Use Only

AZ-3850-1 (July 1992)

Don Jenkins
P.O. Box 2880
Prescott, AZ 86302

Telephone # (928) 713-7298

Empty rectangular box for BLM use.

RECEIVED
BUREAU OF
LAND MANAGEMENT
2004 DEC 21 A 11:05
ARIZONA
STATE OFFICE
PHOENIX, ARIZONA



AFFIDAVIT OF PERFORMANCE OF ANNUAL WORK

Also fill in ITEMS 1 through 9 and the reverse side of this document.



NOTICE OF INTENTION TO HOLD

I intend to hold the claims(s)/site(s) listed on the reverse side of this document for the calendar year 19__.
Also fill in ITEMS 1 through 4 and ITEM 9.

NOTICES OF INTENTION TO HOLD ARE FOR MILLSITES AND TUNNEL SITES OR FOR MINING CLAIMS WHEN ASSESSMENT WORK HAS NOT BEEN DONE, REGARDLESS OF WHETHER THE ANNUAL ASSESSMENT HAS BEEN SUSPENDED, DEFERRED, OR NOT YET ACCRUED. THE FILING OF A NOTICE OF INTENTION TO HOLD SHALL NOT RELIEVE THE OWNER OF COMPLYING WITH FEDERAL AND STATE LAWS PERTAINING TO THE PERFORMANCE OF ANNUAL ASSESSMENT WORK. NOTICES OF INTENTION TO HOLD FOR MILL SITES OR TUNNEL SITES NEED NOT BE COUNTY RECORDED. FOR MINING CLAIMS THE FORM FILED WITH THE BLM MUST BE IDENTICAL TO THE ONE THAT WAS OR WILL BE FILED WITH THE COUNTY.

Evidence of Annual Assessment Work or a Notice of Intention to Hold must be filed each calendar year following the calendar year in which the claim/site was located.

ALL CLAIMS LISTED ON A SINGLE AFFIDAVIT MUST BE CONTIGUOUS.

1. State of Arizona, County of Yavapai ss:
2. I, (Name) Don Jenkins
3. Reside at (Address) P.O. Box 2880
City Prescott, County Yavapai, State AZ, Zip 86302

being duly sworn, deposes and says that he/she is a citizen of the United States, more than eighteen years of age, that all of the facts set forth in this affidavit/notice, subject to the provisions and penalties of 18 USC 1001 pertaining to the filing of false, fictitious, or fraudulent statements with the United States, are true and correct according to the best of my knowledge, information and belief.

4. Owner's Name and Address (If not shown in items 1-3 above) CHECK HERE IF THIS IS A CHANGE OF ADDRESS

5. That I am personally acquainted with the mining claims(s). The work and improvements were made by and at the expense of the owner(s) of said claim(s). Said contiguous group of claims, listed on the reverse side of this document, are situated in the Hassayampa Mining District, Yavapai County, Arizona.

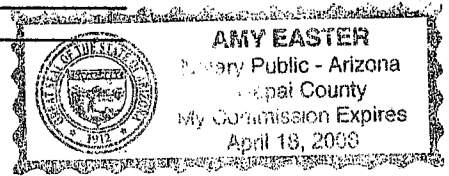
6. That between the dates starting at 12 o'clock noon on September 1, ~~2003~~ ²⁰⁰³ And ending at 12 o'clock noon on September 1, ~~2004~~ ²⁰⁰⁴ at least \$ 100 Dollars worth of work and improvements were done and performed upon said claim(s) or upon one or more of a contiguous group of claims for the benefit of all, or wholly or partly outside of a contiguous group of claims for the benefit of all, not including the location work.

7. That the following persons were employed to perform the work and improvements described herein: Don Jenkins and J.T. Lee

8. That the work and improvements performed were: Re-seeding and reclamation work
Sampling lower adit

9. Dated: 12/17/04, Signature: Don Jenkins

SUBSCRIBED AND SWORN TO before me, a Notary Public, this 17th day of December, 19 2004
by Don Jenkins
Notary Public Amy Easter
MY COMMISSION EXPIRES 4/18/2006



ENTERED INTO COMPUTER
1/6/05 QB

If the claims/sites have consecutive BLM#s and are in the same Township, Range and Section(s), they may be listed as follows:

SAMPLE 1 - 10 A MC 19640 - 49 DKT/Pg 1025/1-10 4N 20W 36
 RECORDING #9106173-82.

CLAIM/SITE NAME	SERIAL NUMBER	Dkt/Pg or Recording #	TWN	RNG	SEC(S)
		Of ORIGINAL LOCATION NOTICE	SHP		
1. <u>Ore Cache #1</u>	AMC <u>348190</u>	<u>BK 3470 Pg 789</u>	<u>12N</u>	<u>3W</u>	<u>1</u>
2.	AMC				
3.	AMC				
4.	AMC				
5.	AMC				
6.	AMC				
7.	AMC				
8.	AMC				
9.	AMC				
10.	AMC				
11.	AMC				
12.	AMC				
13.	AMC				
14.	AMC				
15.	AMC				
16.	AMC				
17.	AMC				
18.	AMC				
19.	AMC				
20.	AMC				
21.	AMC				
22.	AMC				
23.	AMC				
24.	AMC				
25.	AMC				
26.	AMC				
27.	AMC				
28.	AMC				
29.	AMC				
30.	AMC				

FILE WITH: BUREAU OF LAND MANAGEMENT, 222 NORTH CENTRAL AVENUE, PHOENIX, ARIZONA 85004-2203 and the respective county recorder, ON OR BEFORE DECEMBER 30th (NOT THE 31st). BLM requires a \$5.00 nonrefundable service charge for each mining claim, mill site or tunnel site.

This form is for the purpose of complying with the laws of the United States Department of the Interior, Bureau of Land Management and the State of Arizona pertaining to assessment work and/or notice of intention to hold. 30 USC 28, 43 CFR 3833.2, ARS 27-208. Subject to Paperwork Reduction Act and Privacy Act statements available at the BLM AZ State Office. This form is not copyrighted. It may be reproduced without restriction.

RECEIVED
 BUREAU OF
 LAND MANAGEMENT
 PHOENIX, ARIZONA
 STATE OFFICE
 ARIZONA
 For BLM Use Only
 2004 DEC 21 A 11:05

Return Document to:

For BLM Use Only

AZ-3850-1 (July 1992)

Don Jenkins
P.O. Box 2880
Prescott, AZ 86302

[Empty box for return address]

Telephone # (928) 713-7298



AFFIDAVIT OF PERFORMANCE OF ANNUAL WORK

Also fill in ITEMS 1 through 9 and the reverse side of this document.



NOTICE OF INTENTION TO HOLD

I intend to hold the claim(s)/site(s) listed on the reverse side of this document for the calendar year 19 2004
Also fill in ITEMS 1 through 4 and ITEM 9.

RECEIVED
BUREAU OF
LAND MANAGEMENT
2004 DEC 21 A 11:05
ARIZONA
STATE OFFICE
PHOENIX, ARIZONA

NOTICES OF INTENTION TO HOLD ARE FOR MILLSITES AND TUNNEL SITES OR FOR MINING CLAIMS WHEN ASSESSMENT WORK HAS NOT BEEN DONE, REGARDLESS OF WHETHER THE ANNUAL ASSESSMENT HAS BEEN SUSPENDED, DEFERRED, OR NOT YET ACCRUED. THE FILING OF A NOTICE OF INTENTION TO HOLD SHALL NOT RELIEVE THE OWNER OF COMPLYING WITH FEDERAL AND STATE LAWS PERTAINING TO THE PERFORMANCE OF ANNUAL ASSESSMENT WORK. NOTICES OF INTENTION TO HOLD FOR MILL SITES OR TUNNEL SITES NEED NOT BE COUNTY RECORDED. FOR MINING CLAIMS THE FORM FILED WITH THE BLM MUST BE IDENTICAL TO THE ONE THAT WAS OR WILL BE FILED WITH THE COUNTY.

Evidence of Annual Assessment Work or a Notice of Intention to Hold must be filed each calendar year following the calendar year in which the claim/site was located.

ALL CLAIMS LISTED ON A SINGLE AFFIDAVIT MUST BE CONTIGUOUS.

- 1. State of Arizona, County of Yavapai ss:
- 2. I, (Name) Don Jenkins
- 3. Reside at (Address) P.O. Box 2880
City Prescott, County Yavapai, State AZ, Zip 86302

being duly sworn, deposes and says that he/she is a citizen of the United States, more than eighteen years of age, that all of the facts set forth in this affidavit/notice, subject to the provisions and penalties of 18 USC 1001 pertaining to the filing of false, fictitious, or fraudulent statements with the United States, are true and correct according to the best of my knowledge, information and belief.

- 4. Owner's Name and Address (If not shown in items 1-3 above) CHECK HERE IF THIS IS A CHANGE OF ADDRESS

- 5. That I am personally acquainted with the mining claims(s). The work and improvements were made by and at the expense of the owner(s) of said claim(s). Said contiguous group of claims, listed on the reverse side of this document, are situated in the Hassayampa Mining District, Yavapai County, Arizona.

- 6. That between the dates starting at 12 o'clock noon on September 1, 2003 And ending at 12 o'clock noon on September 1, 2004 at least \$ 1000.00 Dollars worth of work and improvements were done and performed upon said claim(s) or upon one or more of a contiguous group of claims for the benefit of all, or wholly or partly outside of a contiguous group of claims for the benefit of all, not including the location work.

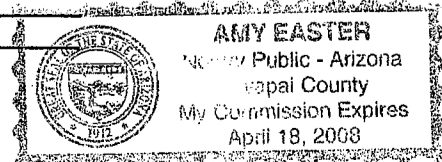
- 7. That the following persons were employed to perform the work and improvements described herein: Don Jenkins and Steve Lewis

- 8. That the work and improvements performed were: 18 test holes w/ 3" dredge

- 9. Dated: 12/17/04, Signature: Don Jenkins

SUBSCRIBED AND SWORN TO before me, a Notary Public, this 17th day of December, 19 2004 by Don Jenkins

Notary Public Amy Easter
MY COMMISSION EXPIRES 4/18/2008



ENTERED INTO COMPUTER
1/6/05 AB

If the claims/sites have consecutive BLM#s and are in the same Township, Range and Section(s), they may be listed as follows:

SAMPLE 1 - 10 A MC 19640 - 49 DKT/Pg 1025/1-10 4N 20W 36
 RECORDING #9106173-82.

CLAIM/SITE NAME	SERIAL NUMBER	Dkt/Pg or Recording # Of ORIGINAL LOCATION	TWN	RNG	SEC(S)
		NOTICE	SHP		
1. 354298	AMC 61631003 354298	BK 3786, Pg 912	12N	2W	30
2.	AMC				
3.	AMC				
4.	AMC				
5.	AMC				
6.	AMC				
7.	AMC				
8.	AMC				
9.	AMC				
10.	AMC				
11.	AMC				
12.	AMC				
13.	AMC				
14.	AMC				
15.	AMC				
16.	AMC				
17.	AMC				
18.	AMC				
19.	AMC				
20.	AMC				
21.	AMC				
22.	AMC				
23.	AMC				
24.	AMC				
25.	AMC				
26.	AMC				
27.	AMC				
28.	AMC				
29.	AMC				
30.	AMC				

FILE WITH: BUREAU OF LAND MANAGEMENT, 222 NORTH CENTRAL AVENUE, PHOENIX, ARIZONA 85004-2203 and the respective county recorder, ON OR BEFORE DECEMBER 30th (NOT THE 31st). BLM requires a \$5.00 nonrefundable service charge for each mining claim, mill site or tunnel site.

This form is for the purpose of complying with the laws of the United States Department of the Interior, Bureau of Land Management and the State of Arizona pertaining to assessment work and/or notice of intention to hold. 30 USC 28, 43 CFR 3833.2, ARS 27-208. Subject to Paperwork Reduction Act and Privacy Act statements available at the BLM AZ State Office. This form is not copyrighted. It may be reproduced without restriction.

RECEIVED
 BUREAU OF
 LAND MANAGEMENT
 2004 DEC 21 11:05
 ARIZONA
 STATE OFFICE
 PHOENIX, ARIZONA
For BLM Use Only

Return Document to:

For BLM Use Only

AZ-3850-1 (July 1992)

Don Jenkins
P.O. Box 2880
Prescott, AZ 86302
Telephone # (928) 713-7298

[Empty box for BLM use]

RECEIVED
BUREAU OF
LAND MANAGEMENT
2004 DEC 21 AM 10:05
ARIZONA
STATE OFFICE
PHOENIX, ARIZONA

AFFIDAVIT OF PERFORMANCE OF ANNUAL WORK.
Also fill in ITEMS 1 through 9 and the reverse side of this document.

NOTICE OF INTENTION TO HOLD
I intend to hold the claims(s)/site(s) listed on the reverse side of this document for the calendar year 19__.
Also fill in ITEMS 1 through 4 and ITEM 9.

NOTICES OF INTENTION TO HOLD ARE FOR MILLSITES AND TUNNEL SITES OR FOR MINING CLAIMS WHEN ASSESSMENT WORK HAS NOT BEEN DONE, REGARDLESS OF WHETHER THE ANNUAL ASSESSMENT HAS BEEN SUSPENDED, DEFERRED, OR NOT YET ACCRUED. THE FILING OF A NOTICE OF INTENTION TO HOLD SHALL NOT RELIEVE THE OWNER OF COMPLYING WITH FEDERAL AND STATE LAWS PERTAINING TO THE PERFORMANCE OF ANNUAL ASSESSMENT WORK. NOTICES OF INTENTION TO HOLD FOR MILL SITES OR TUNNEL SITES NEED NOT BE COUNTY RECORDED. FOR MINING CLAIMS THE FORM FILED WITH THE BLM MUST BE IDENTICAL TO THE ONE THAT WAS OR WILL BE FILED WITH THE COUNTY.

Evidence of Annual Assessment Work or a Notice of Intention to Hold must be filed each calendar year following the calendar year in which the claim/site was located.

ALL CLAIMS LISTED ON A SINGLE AFFIDAVIT MUST BE CONTIGUOUS.

1. State of Arizona, County of Yavapai ss:
2. I, (Name) Don Jenkins
3. Reside at (Address) P.O. Box 2880
City Prescott, County Yavapai, State AZ, Zip 86302

being duly sworn, deposes and says that he/she is a citizen of the United States, more than eighteen years of age, that all of the facts set forth in this affidavit/notice, subject to the provisions and penalties of 18 USC 1001 pertaining to the filing of false, fictitious, or fraudulent statements with the United States, are true and correct according to the best of my knowledge, information and belief.

4. Owner's Name and Address (If not shown in items 1-3 above) CHECK HERE IF THIS IS A CHANGE OF ADDRESS

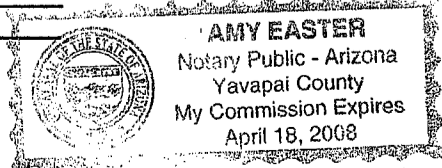
5. That I am personally acquainted with the mining claims(s). The work and improvements were made by and at the expense of the owner(s) of said claim(s). Said contiguous group of claims, listed on the reverse side of this document, are situated in the Hassayampa Mining District, Yavapai County, Arizona.

6. That between the dates starting at 12 o'clock noon on September ~~1, 2003~~ ²⁰⁰³ And ending at 12 o'clock noon on September ~~1, 2004~~ ²⁰⁰⁴ at least \$ 200.00 Dollars worth of work and improvements were done and performed upon said claim(s) or upon one or more of a contiguous group of claims for the benefit of all, or wholly or partly outside of a contiguous group of claims for the benefit of all, not including the location work.

7. That the following persons were employed to perform the work and improvements described herein: Don Jenkins and Scott Stoddard

8. That the work and improvements performed were: Sampling Middle tunnel, hand trenching & sampling dump

9. Dated: 12/17/04, Signature: Don Jenkins
SUBSCRIBED AND SWORN TO before me, a Notary Public, this 17th day of December, 19 2004
by Don Jenkins
Notary Public Amy Easter
MY COMMISSION EXPIRES 4/18/2008



ENTERED INTO COMPUTER
1/6/05 AB

If the claims/sites have consecutive BLM#s and are in the same Township, Range and Section(s), they may be listed as follows:

SAMPLE 1 - 10

A MC 19640 - 49

DKT/Pg 1025/1-10
RECORDING #9106173-82.

4N 20W 36

CLAIM/SITE NAME	SERIAL NUMBER	Dkt/Pg or Recording #	TWN	RNG	SEC(S)
		OF ORIGINAL LOCATION NOTICE	SHP		
1. <i>Independence #1</i>	AMC 341620	BK 3284, Pg 767	12N	2W	32
2.	AMC				
3.	AMC				
4.	AMC				
5.	AMC				
6.	AMC				
7.	AMC				
8.	AMC				
9.	AMC				
10.	AMC				
11.	AMC				
12.	AMC				
13.	AMC				
14.	AMC				
15.	AMC				
16.	AMC				
17.	AMC				
18.	AMC				
19.	AMC				
20.	AMC				
21.	AMC				
22.	AMC				
23.	AMC				
24.	AMC				
25.	AMC				
26.	AMC				
27.	AMC				
28.	AMC				
29.	AMC				
30.	AMC				

FILE WITH: BUREAU OF LAND MANAGEMENT, 222 NORTH CENTRAL AVENUE, PHOENIX, ARIZONA 85004-2203 and the respective county recorder, ON OR BEFORE DECEMBER 30th (NOT THE 31st). BLM requires a \$5.00 nonrefundable service charge for each mining claim, mill site or tunnel site.

This form is for the purpose of complying with the laws of the United States Department of the Interior, Bureau of Land Management and the State of Arizona pertaining to assessment work and/or notice of intention to hold. 30 USC 28, 43 CFR 3833.2, ARS 27-208. Subject to Paperwork Reduction Act and Privacy Act statements available at the BLM AZ State Office. This form is not copyrighted. It may be reproduced without restriction.

RECEIVED
 BUREAU OF
 LAND MANAGEMENT
 2004 DEC 21 11:05
 For BLM Use Only
 STATE OFFICE
 PHOENIX, ARIZONA

Return Document to:

For BLM Use Only

AZ-3850-1 (July 1992)

Don Jenkins
P.O. Box 2880
Prescott, AZ 86302
Telephone # (928) 713-7298

Empty rectangular box for BLM use.

RECEIVED
BUREAU OF
LAND MANAGEMENT
2004 DEC 21 A 11:05
ARIZONA
STATE OFFICE
PHOENIX, ARIZONA

AFFIDAVIT OF PERFORMANCE OF ANNUAL WORK.
Also fill in ITEMS 1 through 9 and the reverse side of this document.

NOTICE OF INTENTION TO HOLD
I intend to hold the claims(s)/site(s) listed on the reverse side of this document for the calendar year 19__.
Also fill in ITEMS 1 through 4 and ITEM 9.

NOTICES OF INTENTION TO HOLD ARE FOR MILLSITES AND TUNNEL SITES OR FOR MINING CLAIMS WHEN ASSESSMENT WORK HAS NOT BEEN DONE, REGARDLESS OF WHETHER THE ANNUAL ASSESSMENT HAS BEEN SUSPENDED, DEFERRED, OR NOT YET ACCRUED. THE FILING OF A NOTICE OF INTENTION TO HOLD SHALL NOT RELIEVE THE OWNER OF COMPLYING WITH FEDERAL AND STATE LAWS PERTAINING TO THE PERFORMANCE OF ANNUAL ASSESSMENT WORK. NOTICES OF INTENTION TO HOLD FOR MILL SITES OR TUNNEL SITES NEED NOT BE COUNTY RECORDED. FOR MINING CLAIMS THE FORM FILED WITH THE BLM MUST BE IDENTICAL TO THE ONE THAT WAS OR WILL BE FILED WITH THE COUNTY.

Evidence of Annual Assessment Work or a Notice of Intention to Hold must be filed each calendar year following the calendar year in which the claim/site was located.

ALL CLAIMS LISTED ON A SINGLE AFFIDAVIT MUST BE CONTIGUOUS.

1. State of Arizona, County of Yavapai ss:
2. I, (Name) Don Jenkins
3. Reside at (Address) P.O. Box 2880
City Prescott, County Yavapai, State AZ, Zip 86302

being duly sworn, deposes and says that he/she is a citizen of the United States, more than eighteen years of age, that all of the facts set forth in this affidavit/notice, subject to the provisions and penalties of 18 USC 1001 pertaining to the filing of false, fictitious, or fraudulent statements with the United States, are true and correct according to the best of my knowledge, information and belief.

4. Owner's Name and Address (If not shown in items 1-3 above) CHECK HERE IF THIS IS A CHANGE OF ADDRESS

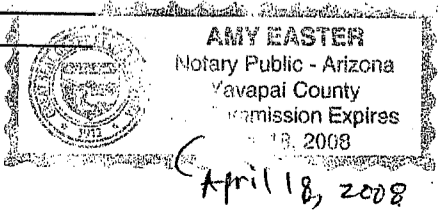
5. That I am personally acquainted with the mining claims(s). The work and improvements were made by and at the expense of the owner(s) of said claim(s). Said contiguous group of claims, listed on the reverse side of this document, are situated in the Hassayampa Mining District, Yavapai County, Arizona.

6. That between the dates starting at 12 o'clock noon on September 1, 2003 And ending at 12 o'clock noon on September 1, 2004 at least \$ 200 Dollars worth of work and improvements were done and performed upon said claim(s) or upon one or more of a contiguous group of claims for the benefit of all, or wholly or partly outside of a contiguous group of claims for the benefit of all, not including the location work.

7. That the following persons were employed to perform the work and improvements described herein: Don Jenkins and J.T. Lee

8. That the work and improvements performed were: Sampling & Mapping lower dump and lower Adit
Sunny old access road

9. Dated: 12/17/04, Signature: Don Jenkins
SUBSCRIBED AND SWORN TO before me, a Notary Public, this 17th day of December, 19 2004
by Don Jenkins
Notary Public Amy Easter
MY COMMISSION EXPIRES 4/18/2008



ENTERED INTO COMPUTER
1/6/05 AS

If the claims/sites have consecutive BLM#s and are in the same Township, Range and Section(s), they may be listed as follows:

SAMPLE 1 - 10 A MC 19640 - 49 DKT/Pg 1025/1-10 4N 20W 36
 RECORDING #9106173-82.

CLAIM/SITE NAME	SERIAL NUMBER	Dkt/Pg or Recording #	TWN	RNG	SEC(S)
		Of ORIGINAL LOCATION NOTICE	SHP		
1. <u>Goldwater #1</u>	AMC <u>341618</u>	<u>BK 3284, Pg 765</u>	<u>12N</u>	<u>2W</u>	<u>5,8</u>
2.	AMC				
3.	AMC				
4.	AMC				
5.	AMC				
6.	AMC				
7.	AMC				
8.	AMC				
9.	AMC				
10.	AMC				
11.	AMC				
12.	AMC				
13.	AMC				
14.	AMC				
15.	AMC				
16.	AMC				
17.	AMC				
18.	AMC				
19.	AMC				
20.	AMC				
21.	AMC				
22.	AMC				
23.	AMC				
24.	AMC				
25.	AMC				
26.	AMC				
27.	AMC				
28.	AMC				
29.	AMC				
30.	AMC				

FILE WITH: BUREAU OF LAND MANAGEMENT, 222 NORTH CENTRAL AVENUE, PHOENIX, ARIZONA 85004-2203 and the respective county recorder, ON OR BEFORE DECEMBER 30th (NOT THE 31st). BLM requires a \$5.00 nonrefundable service charge for each mining claim, mill site or tunnel site.

This form is for the purpose of complying with the laws of the United States Department of the Interior, Bureau of Land Management and the State of Arizona pertaining to assessment work and/or notice of intention to hold. 30 USC 28, 43 CFR 3833.2, ARS 27-208. Subject to Paperwork Reduction Act and Privacy Act statements available at the BLM AZ State Office. This form is not copyrighted. It may be reproduced without restriction.

RECEIVED
 BUREAU OF
 LAND MANAGEMENT
 2004 DEC 21 A 11:06
 ARIZONA
 STATE OFFICE
 PHOENIX, ARIZONA
 For BLM Use Only

GOLDTECH INC.

December 16, 2004

P.O. Box 2880
Prescott, Arizona 86302


Bureau of Land Management
222 North Central Avenue
Phoenix, AZ 85004-2203

RE: Affidavit of Performance of Annual Work

Mining Claims Department:

Enclosed find a check for \$50.00 for the filing of the attached Affidavits of Performance for those ten claims listed in the affidavits herein, and also listed on the Maintenance Fee Waiver Certification that was filed, and received by your office on August 17, 2004.

Thanks,



Don L. Jenkins

Certified Professional Geologist

ARIZONA
STATE OFFICE
PHOENIX, ARIZONA

2004 DEC 21 A 11: 04

RECEIVED
BUREAU OF
LAND MANAGEMENT

United States Department of the Interior
Bureau of Land Management
 BUSINESS & SUPPORT SVCS DIV
 222 N CENTRAL AVE
 PHOENIX, AZ 85004 -2203
 Phone: (602) 417-9200

Receipt	
No:	1004334

Transaction #: 1039907
Date of Transaction: 12/22/2004
CUSTOMER: DON JENKINS PO BOX 2880 PRESCOTT, AZ 86302

LINE #	QTY	DESCRIPTION	REMARKS	UNIT PRICE	TOTAL
1	1.00	LOCATABLE MINERALS / MINING CLAIMS-NOT NEW-UNADJUD, ONE AUTH NO. ONLY / MINING CLAIM MONEY RECEIVED (455) CASES: AMC355417/\$50.00	POL 2004 - 10	- n/a -	50.00
TOTAL:					\$50.00

PAYMENT INFORMATION					
1	AMOUNT:	\$50.00	POSTMARKED:	12/20/2004	
	TYPE:	CHECK	RECEIVED:	12/21/2004	
	CHECK NO:	1099			
	NAME:	GOLD TECH, INC. PO BOX 2880 PRESCOTT AZ 86302			

REMARKS

This receipt was generated by the automated BLM Collections and Billing System and is a paper representation of a portion of the official electronic record contained therein.

UNITED STATES
DEPARTMENT OF THE INTERIOR
BUREAU OF LAND MANAGEMENT
MAINTENANCE FEE WAIVER CERTIFICATION

Amc 353106
355417
355377
357594

541
359812 354297
348190 341615
FORM APPROVED
OMB NO. 1004-0114
Expires: December 31, 2002

SEE INSTRUCTIONS ON REVERSE

- This small miner waiver is filed for the assessment year beginning at noon on September 1, 2003 and ending at noon on September 1, 2004
- The undersigned and all related parties owned ten or fewer mining claims, mill, or tunnel sites located and maintained on Federal lands in the United States of America on September 1, 2004 and Sept. 1, 2003
- The undersigned have performed the assessment work required by law for each mining claim listed prior to filing this waiver and understand that by filing this form; an affidavit of assessment work must be recorded by the December 30th following the filing of this waiver.
- The undersigned understand that if the assessment work obligation has not yet come due under 30 U.S.C. 28 (for those claims in their first assessment year only); a notice of intent to hold reciting this condition must be recorded by the December 30th following the filing of this waiver.
- The undersigned understand that mill and tunnel sites may also be listed upon this waiver and be waived from payment of the maintenance fee; and that a notice of intent to hold for these sites is required to be recorded by the December 30th immediately following the filing of this waiver.
- The undersigned understand and acknowledge that pursuant to 43 U.S.C. 1212 and 18 U.S.C. 1001; the filing or recording of a false, fictitious, or fraudulent document with the Bureau of Land Management may result in a fine of up to \$250,000, a prison term not to exceed five years, or both.
- The mining claims, mill or tunnel sites for which this waiver from payment of the maintenance fees is requested are:

CLAIM OR SITE NAME	BLM RECORDATION SERIAL NUMBER
1. Lost Nugget	AMC# 355417
2. Riverbend	355377
3. Miners Delight	357595
4. Red Hill #2	359812
5. Bueno #1	353106
6. Oro Cache #1	348190
7. Crown #2	354298
8. Independence #1	341620
9. Goldwater #1	341618
10. BC-1	341615

The owner(s) (claimants) of the above mining claims and sites are:

DON JENKINS
(Owner's Name - Please Print)
P.O. Box 2880
(Street or P.O. Box)
Prescott AZ 86302
(City) (State) (Zip Code)

Don L. Jenkins
(Owner's Signature)
GoldTech Engineering Co. (Pres)
GoldRiver Exploration Co. (Pres)

LARRY JENKINS
(Owner's Name - Please Print)
HC 68 Box 222
(Street or P.O. Box)
Kirkland AZ 86332
(City) (State) (Zip Code)

Larry T. Jenkins
(Owner's Signature)

DULCIE (TRAGER) JENKINS
(Owner's Name - Please Print)
HC 68 Box 222
(Street or P.O. Box)
Kirkland AZ 86332
(City) (State) (Zip Code)

Dulcie Trager
(Owner's Signature)

(Continued on reverse)

over ↓

ENTERED INTO COMPUTER

11/05/2004 AB

Tatum Hughey
1385 Iron Springs Rd
Prescott, AZ 86301

Tatum Hughey

Bonnie Miller
P.O. Box 10292
Prescott, AZ, 86304

Bonnie Miller

Kermit Bohren
14761 WCR #3
Longmont, Co. 80504

Kermit Bohren

RECEIVED

2004 AUG 17 A 10:13

BUREAU OF
LAND MANAGEMENT

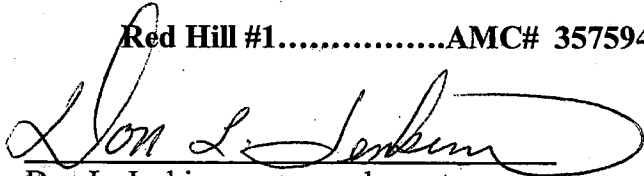
Don L. Jenkins
P.O. Box 2880
Prescott, AZ 86302

TO: Bureau of Land Management
Arizona State Office
222 North Central Ave.
Phoenix, AZ 85004-2203

NOTICE OF MINING CLAIM RELINQUISHMENT

I Don L. Jenkins, acting as both owner and agent, do hereby relinquish the following described mining claim as of August 13, 2004:


Red Hill #1.....AMC# 357594


Don L. Jenkins, owner and agent

State of MONTANA
County of RAVALLI


Subscribed and sworn/affirmed to before me this 13 day of AUGUST

20 04 by DON L. JENKINS

 AMY ALFORD
Notary Public

My Commission Expires: 06/09/2008

Notary Public for the State of MT
Residing at: Corvallis



RECEIVED
BUREAU OF LAND MANAGEMENT
2004 AUG 17 A 10:13

ENTERED INTO COMPUTER

8/5/04 aab

AMC 355418

A3850-1(NOV.2001)

Return Document to:

Jan K Siks
7135 Martin Way East #12
Olympia, Wa 98516

Telephone: 360 701 6901

No. of Claims: 1 x \$5 = 5.00
Receipt No.: _____ Check No.: 1147
Init: _____
FOR BLM USE ONLY

AFFIDAVIT OF PERFORMANCE OF ANNUAL WORK. Also fill in Items 1 through 9 and the reverse side of this document.

NOTICE OF INTENTION TO HOLD. I intend to hold the claim(s)/site(s) listed on the reverse side of this document for the calendar year 20____. Also fill in Items 1 through 4 and Item 9.

Notices of Intention to Hold are for mill sites and tunnel sites or for mining claims when assessment work has not been done, regardless of whether the annual assessment has been suspended, deferred, or not yet accrued. The filing of a Notice of Intention to Hold shall not relieve the owner of complying with federal and state laws pertaining to the performance of annual assessment work. Notices of Intention to Hold for mill sites or tunnel sites need not be county recorded. For mining claims the form filed with the Bureau of Land Management (BLM) must be identical to the one that was or will be filed with the county.

Evidence of Annual Assessment Work or a Notice of Intention to Hold must be filed each calendar year following the calendar year in which the claim/site was located. **All claims listed on a single affidavit must be contiguous.**

1. State of Arizona, County of Yavapai ss:
2. I, (Name) Jan SIKS
3. Reside at (Address) 7135 Martin Way East #12
City Olympia, County Thurston, State Wa Zip 98516

being duly sworn, deposes and says that he/she is a citizen of the United States, more than eighteen years of age, that all of the acts set forth in this affidavit/notice, subject to the provisions and penalties of 18 U.S.C. 1001 pertaining to the filing of false, fictitious, or fraudulent statements with the United States, are true and correct according to the best of my knowledge, information and belief.

Owner's name and address (If not shown in Items 1-3 above). Check here if this is a change of address.

That I am personally acquainted with the mining claim(s). The work and improvements were made by and at the expense of the owner(s) of said claim(s). Said contiguous group of claims, listed on the reverse side of this document, are situated in the Hassayampa Mining District, Yavapai County, Arizona.

That between the dates starting at 12 o'clock noon on September 1, 2003 and ending at 12 o'clock noon on September 2004 at least \$ 200.00 Dollars worth of work and improvements were done and performed upon said claim(s) or upon one or more of a contiguous group of claims for the benefit of all, or wholly or partly outside of a contiguous group of claims for the benefit of all, not including the location work.


That the following persons were employed to perform the work and improvements described herein: Jan SIKS

ENTERED IN COMPUTER

RS 9/8/04

3. That the work and improvements performed were: Trail maintenance and excavation of 2 yards of material over a two day period.

4. Dated: 8/9/04 Signature: [Signature]
 SUBSCRIBED AND SWORN TO before me, a Notary Public, this 9 day of August, 2004
 by De James Weber
 Notary Public James Weber
 MY COMMISSION EXPIRES 2/10/05




If the claims/sites have consecutive BLM numbers and are in the same Township, Range and Section(s), they may be listed as follows:

Claim/Site Name	Serial Number	Dkt/Pg or Record # of Orig Location Notice	TWN SHP	RNG	SEC(S)
<u>Hidden Nugget</u>	<u>AMC 355418</u>	<u>0; 3830; 416</u>	<u>12N</u>	<u>3W</u>	<u>17 2</u> <small>SW 1/4 SE 1/4</small>
		<u>Yavapai Co. Recorder</u>			
		<u>Book 3830 Page 461</u>			

BLM requires a \$5 nonrefundable service charge for each mining claim, mill site or tunnel site payable on or before December 30th not the 31st). Mail to:

Bureau of Land Management
 222 North Central Avenue
 Phoenix, Arizona 85004-2203
 602-417-9200
 www.az.blm.gov

This form is for the purpose of complying with the laws of the United States Department of the Interior, Bureau of Land Management and the State of Arizona pertaining to assessment work and/or notice of intention to hold. 30 U.S.C. 28, 43 CFR 3833.2, ARS 27-208. Subject to Paperwork Reduction Act and Privacy Act statements available at the BLM AZ State Office. This form is not copyrighted. It may be reproduced without permission.



United States Department of the Interior
Bureau of Land Management
 BUSINESS & SUPPORT SVCS DIV
 222 N CENTRAL AVE
 PHOENIX, AZ 85004 -2203
 Phone: (602) 417-9200

Receipt	
No:	927783

Transaction #: 961981
Date of Transaction: 08/13/2004

CUSTOMER:	JAN K SIKS 7135 MARTIN WAY E # 12 OLYMPIA, WA 98516
------------------	---

LINE #	QTY	DESCRIPTION	REMARKS	UNIT PRICE	TOTAL
1	1.00	LOCATABLE MINERALS / MINING CLAIMS-NOT NEW-UNADJUD, ONE AUTH NO. ONLY / MINING CLAIM MONEY RECEIVED (455) CASES: AMC355418/\$5.00	WAIVER & POL 2004 (1)	- n/a -	5.00
TOTAL:					\$5.00

PAYMENT INFORMATION			
1	AMOUNT:	\$5.00	POSTMARKED: 08/09/2004
	TYPE:	CHECK	RECEIVED: 08/12/2004
	CHECK NO:	1147	
	NAME:	SIKS, JAN K 7135 MARTIN WAY E # 12 OLYMPIA WA 98516	

REMARKS

This receipt was generated by the automated BLM Collections and Billing System and is a paper representation of a portion of the official electronic record contained therein.

UNITED STATES
DEPARTMENT OF THE INTERIOR
BUREAU OF LAND MANAGEMENT

AMC 355418

200
cut

MAINTENANCE FEE WAIVER CERTIFICATION

FORM APPROVED
OMB NO. 1004-0114
Expires: November 30, 2003

SEE INSTRUCTIONS ON REVERSE

1. This small miner waiver is filed for the assessment year beginning at noon on September 1, 2004 and ending at noon on September 1, 2005
2. The undersigned and all related parties owned ten or fewer mining claims, mill, or tunnel sites located and maintained on Federal lands in the United States of America on September 1, 2004
3. The undersigned have performed the assessment work required by law for each mining claim listed prior to filing this waiver and understand that by filing this form; an affidavit of assessment work must be recorded by the December 30th following the filing of this waiver.
4. The undersigned understand that if the assessment work obligation has not yet come due under 30 U.S.C. 28 (for those claims in their first assessment year only); a notice of intent to hold reciting this condition must be recorded by the December 30th following the filing of this waiver.
5. The undersigned understand that mill and tunnel sites may also be listed upon this waiver and be waived from payment of the maintenance fee; and that a notice of intent to hold for these sites is required to be recorded by the December 30th immediately following the filing of this waiver.
6. The undersigned understand and acknowledge that pursuant to 43 U.S.C. 1212 and 18 U.S.C. 1001; the filing or recording of a false, fictitious, or fraudulent document with the Bureau of Land Management may result in a fine of up to \$250,000, a prison term not to exceed five years, or both.
7. The mining claims, mill or tunnel sites for which this waiver from payment of the maintenance fees is requested are:

CLAIM OR SITE NAME	BLM RECORDATION SERIAL NUMBER
1. Hidden Nugget	AMC # 355 418
2.	
3.	
4.	
5.	
6.	
7.	
8.	
9.	
10.	

The owner(s) (claimants) of the above mining claims and sites are:

Jan Siks
(Owner's Name - Please Print)

7135 Martin Way East #12
(Street or P.O. Box)

Olympia WA 98516
(City) (State) (Zip Code)

Jan Siks
(Owner's Signature)

RECEIVED
BUREAU OF
LAND MANAGEMENT
2004 AUG 12 A 9:53
STATE OFFICE
PHOENIX, ARIZONA

(Owner's Name - Please Print) (Owner's Signature)

(Street or P.O. Box)

(City) (State) (Zip Code)

(Owner's Name - Please Print) (Owner's Signature)

(Street or P.O. Box)

(City) (State) (Zip Code)

(Continued on reverse)

ENTERED IN COMPUTER

22 9/8/04

(Owner's Name - Please Print)	(Owner's Signature)		
(Street or P.O. Box)	(City)	(State)	(Zip Code)
(Owner's Name - Please Print)	(Owner's Signature)		
(Street or P.O. Box)	(City)	(State)	(Zip Code)
(Owner's Name - Please Print)	(Owner's Signature)		
(Street or P.O. Box)	(City)	(State)	(Zip Code)
(Owner's Name - Please Print)	(Owner's Signature)		
(Street or P.O. Box)	(City)	(State)	(Zip Code)

INSTRUCTIONS

1. This certification is made under the provisions of § 1744 of Title 43 and § 28-28k of Title 30 of the United States Code; and the regulations thereunder (43 CFR Part 3830).
2. The claimant(s) **must** fill in the dates in paragraph 1 for the beginning and ending of the assessment year for which this waiver is sought.
3. The claimant(s) **must** fill in the date in paragraph 2 for the beginning of the assessment year for which this waiver is sought.
4. All claim and site names and Bureau of Land Management (BLM) serial numbers **must** be listed for the mining claims, mill sites, and tunnel sites for which the waiver is sought.
5. All owners of the mining claims, mill sites, and tunnel sites and their addresses **must** be given.
6. This waiver form **must** be signed by all the claimants or their designated agent, in original form. If an agent is designated, a notarized designation of agent, signed by all of the claimants with proper address given, **must** be submitted with this waiver.
7. This form **must** be filed no later than September 1st for the upcoming assessment year in the BLM State Office where the mining claims or sites are recorded, or the waiver cannot be granted by the BLM. (Example: to obtain a waiver for the assessment year 2000, which begins at noon on September 1, 1999, you **must** qualify for and file for a waiver no later than September 1, 1999 in the proper BLM State Office).
8. For all mining claims which require assessment work, you **must** record an affidavit of labor on or before the December 30th immediately following the filing of this waiver. For all other mining claims or sites waived, you **must** record a notice of intent to hold on or before the December 30th immediately following the filing of this waiver.
9. Mill and tunnel sites may also be listed upon this waiver and be waived from payment of the maintenance fee. A notice of intent to hold for these sites is required to be filed by the December 30th following the filing of this waiver.

NOTICE/BURDEN HOURS STATEMENT

The Privacy Act of 1974 and the regulations in 43 CFR 2.48(d) provide that you be furnished the following information in connection with the information required by this certification of waiver from rental fees.

AUTHORITY: 30 U.S.C. 28-28k; 43 U.S.C. 1201, 1457, 1740, and 1744; and 43 CFR 3830.

PRINCIPLE PURPOSE: This information is to be used to verify that the owner(s) (claimants) of a mining claim has complied with 30 U.S.C. 28f and is entitled to perform assessment work in lieu of paying the maintenance fee for the mining claims listed on this form.

ROUTINE USE: (1) Adjudication of the claimant(s) certification of waiver from paying the maintenance fee otherwise required by 30 U.S.C. 28f. (2) Disclosure may be made to appropriate Federal agencies when location is made within the agency's geographic area of responsibility. (3) Information from the record and/or the record will be transferred to the appropriate Federal, State, or local agency, or a member of the public in response to a specific request for pertinent information. (4) Information may also be provided to the Department of Justice or in a proceeding before a court or adjudicative body; or to Federal, State, local or foreign agencies when needed for enforcement of civil or criminal codes or applicable regulations concerning title rights upon the public land.

EFFECT OF NOT PROVIDING INFORMATION: Disclosure of this information is required by 30 U.S.C. 28f and 43 CFR Part 3830 for those qualified claimants wishing to take the small miner waiver allowed. Failure to supply the information required in this form to support the claimants certification of waiver from payment of the otherwise required maintenance fees will result in the waiver being disallowed and the mining claims subject to forfeiture by BLM under 30 U.S.C. 28i.

The Paperwork Reduction Act of 1995 requires us to inform you that:

This information is being collected to allow the BLM to determine if you qualify for a waiver from the payment of \$100 per mining claim or site maintenance fee established in 30 U.S.C. 28f and the implementing regulations at 43 CFR 3830. A response to this request is required in accordance with the statute to obtain your benefit.

BLM would like you to know that you do not have to respond to this, or any other, Federal agency-sponsored information collection unless it displays a currently valid OMB control number.

Public reporting burden for this form is estimated to average 8 minutes (0.133 hours) per response, including time to review instructions, gathering and maintaining data, and completing and reviewing the form. Direct comments regarding this burden estimate, or any other aspect of this form, to the U.S. Department of the Interior, Bureau of Land Management, (1004-0114) Bureau Information Collection Clearance Officer (WO-630), Mail Stop 401 LS, 1849 C St., N.W., Washington, D.C. 20240.

FOR OFFICIAL USE ONLY

DON L. JENKINS

Certified Professional Geologist.....Mining /Metallurgical Engineer

December 16, 2003

Bureau of Land Management
222 North Central Avenue
Phoenix, AZ 85004-2203

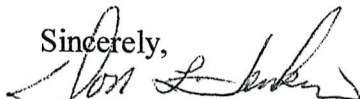
AMC 341615
AMC 348190
AMC 353106
AMC 354297
AMC 355377
AMC 355417
AMC 357594

RE: Affidavit of Performance of annual Work---10 claim exemption

Mining Claims Department:

Please find enclosed \$50.00 check for the filing of the Affidavit of Performance of Annual Work.....for 10 claims. Please send the return documents to my P.O. Box address.

Sincerely,


Don L. Jenkins

P.O. Box 2880.....Prescott, Arizona 86302

ARIZONA
STATE OFFICE
PHOENIX, ARIZONA

DEC 18 9 39 AM '03

RECEIVED
BUREAU OF
LAND MANAGEMENT

ENTERED INTO COMPUTER

Handwritten initials/signature

Return Document to:

A3850-1 (NOV. 2001)

Don Jenkins
P.O. Box 2880
Prescott, AZ 86302
Telephone: (928) 713-7298

No. of Claims: <u>1</u>	x \$5 = <u>5.00</u>
Receipt No: _____	Check No.: <u>1012</u>
Init: <u>[Signature]</u>	FOR BLM USE ONLY <u>1 of 10</u>

AFFIDAVIT OF PERFORMANCE OF ANNUAL WORK. Also fill in Items 1 through 9 and the reverse side of this document.

NOTICE OF INTENTION TO HOLD. I intend to hold the claims(s)/site(s) listed on the reverse side of this document for the calendar year 20____. Also fill in Items 1 through 4 and Item 9.

Notices of Intention to Hold are for mill sites and tunnel sites or for mining claims when assessment work has not been done, regardless of whether the annual assessment has been suspended, deferred, or not yet accrued. The filing of a Notice of Intention to Hold shall not relieve the owner of complying with federal and state laws pertaining to the performance of annual assessment work. Notices of Intention to Hold for mill sites or tunnel sites need not be county recorded. For mining claims the form filed with the Bureau of Land Management (BLM) must be identical to the one that was or will be filed with the county.

Evidence of Annual Assessment Work or a Notice of Intention to Hold must be filed each calendar year following the calendar year in which the claim/site was located. **All claims listed on a single affidavit must be contiguous.**

1. State of Arizona, County of Yavapai ss:

2. I, (Name) Don Jenkins

3. Reside at (Address) 1385 Iron Springs Rd # 234
City Prescott, County Yavapai, State AZ Zip 86301

being duly sworn, deposes and says that he/she is a citizen of the United States, more than eighteen years of age, that all of the facts set forth in this affidavit/notice, subject to the provisions and penalties of 18 U.S.C. 1001 pertaining to the filing of false, fictitious, or fraudulent statements with the United States, are true and correct according to the best of my knowledge, information and belief.

4. Owner's name and address (If not shown in Items 1-3 above). Check here if this is a change of address.

5. That I am personally acquainted with the mining claim(s). The work and improvements were made by and at the expense of the owner(s) of said claim(s). Said contiguous group of claims, listed on the reverse side of this document, are situated in the Hassayampa Mining District, Yavapai County, Arizona.

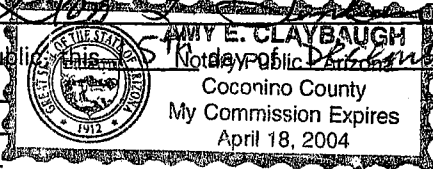
6. That between the dates starting at 12 o'clock noon on September 1, 2002 and ending at 12 o'clock noon on September 1, 2003 at least \$ 100.00 Dollars worth of work and improvements were done and performed upon said claim(s) or upon one or more of a contiguous group of claims for the benefit of all, or wholly or partly outside of a contiguous group of claims for the benefit of all, not including the location work.

7. That the following persons were employed to perform the work and improvements described herein: Don Jenkins and J. T. Lee

11/7/04 TK
ENTERED INTO COMPUTER

8. That the work and improvements performed were: Sampling and Mapping of
Jumps

9. Dated: 12-15-03 Signature: [Signature]
SUBSCRIBED AND SWORN TO before me, a Notary Public, this 15th day of December, 2003
by Donald J. Jenkins
Notary Public [Signature]
MY COMMISSION EXPIRES 4/18/04



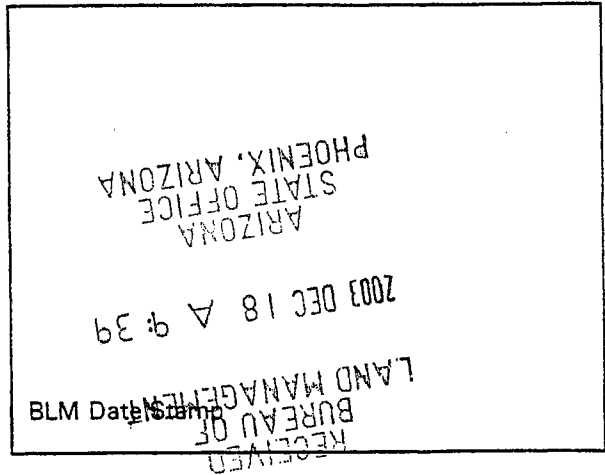
If the claims/sites have consecutive BLM numbers and are in the same Township, Range and Section(s), they may be listed as follows:

Sample 1 - 10	A MC 19640 - 49	Dkt/Pg 1025/1-10 Recording #9106173-82	4N	20W	36
<u>Claim/Site Name</u>	<u>Serial Number</u>	<u>Dkt/Pg or Record # of Orig Location Notice</u>	<u>TWN SHP</u>	<u>RNG</u>	<u>SEC(S)</u>
<u>Independence #1</u>	<u>341620</u>	<u>BK 3284, Pg 767</u>	<u>12 1/2 N</u>	<u>2 W</u>	<u>32</u>

BLM requires a \$5 nonrefundable service charge for each mining claim, mill site or tunnel site payable on or before December 30th (not the 31st). Mail to:

Bureau of Land Management
222 North Central Avenue
Phoenix, Arizona 85004-2203
602-417-9200
www.az.blm.gov

This form is for the purpose of complying with the laws of the United States Department of the Interior, Bureau of Land Management and the State of Arizona pertaining to assessment work and/or notice of intention to hold. 30 U.S.C. 28, 43 CFR 3833.2, ARS 27-208. Subject to Paperwork Reduction Act and Privacy Act statements available at the BLM AZ State Office. This form is not copyrighted. It may be reproduced without permission.



[Handwritten mark]

Return Document to:

A3850-1 (NOV. 2001)

Don Jenkins
P.O. Box 2880
Prescott, AZ 86302
Telephone: (928) 713-7298

No. of Claims: <u>1</u>	x \$5 = <u>5⁰⁰</u>
Receipt No.: _____	Check No.: <u>1012</u>
Init: <u>✓</u>	FOR BLM USE ONLY <u>2/10</u>

AFFIDAVIT OF PERFORMANCE OF ANNUAL WORK. Also fill in Items 1 through 9 and the reverse side of this document.

NOTICE OF INTENTION TO HOLD. I intend to hold the claims(s)/site(s) listed on the reverse side of this document for the calendar year 20____. Also fill in Items 1 through 4 and Item 9.

Notices of Intention to Hold are for mill sites and tunnel sites or for mining claims when assessment work has not been done, regardless of whether the annual assessment has been suspended, deferred, or not yet accrued. The filing of a Notice of Intention to Hold shall not relieve the owner of complying with federal and state laws pertaining to the performance of annual assessment work. Notices of Intention to Hold for mill sites or tunnel sites need not be county recorded. For mining claims the form filed with the Bureau of Land Management (BLM) must be identical to the one that was or will be filed with the county.

Evidence of Annual Assessment Work or a Notice of Intention to Hold must be filed each calendar year following the calendar year in which the claim/site was located. **All claims listed on a single affidavit must be contiguous.**

1. State of Arizona, County of Yavapai ss:

2. I, (Name) Don Jenkins

3. Reside at (Address) 1385 Iron Springs Rd # 234
City Prescott, County Yavapai, State AZ Zip 86301

being duly sworn, deposes and says that he/she is a citizen of the United States, more than eighteen years of age, that all of the facts set forth in this affidavit/notice, subject to the provisions and penalties of 18 U.S.C. 1001 pertaining to the filing of false, fictitious, or fraudulent statements with the United States, are true and correct according to the best of my knowledge, information and belief.

4. Owner's name and address (If not shown in Items 1-3 above). Check here if this is a change of address.

5. That I am personally acquainted with the mining claim(s). The work and improvements were made by and at the expense of the owner(s) of said claim(s). Said contiguous group of claims, listed on the reverse side of this document, are situated in the Hassayampa Mining District, Yavapai County, Arizona.

6. That between the dates starting at 12 o'clock noon on September 1, 2002 and ending at 12 o'clock noon on September 1, 2003 at least \$ 100.00 Dollars worth of work and improvements were done and performed upon said claim(s) or upon one or more of a contiguous group of claims for the benefit of all, or wholly or partly outside of a contiguous group of claims for the benefit of all, not including the location work.

7. That the following persons were employed to perform the work and improvements described herein: Don Jenkins & JT Lee

ENTERED INTO COMPUTER

Return Document to:

A3850-1(NOV.2001)

Don Jenkins
P.O. Box 2880
Prescott, AZ 86302
Telephone: (928) 713-7298

No. of Claims: <u>1</u>	x \$5 = <u>5.00</u>
Receipt No.: _____	Check No.: <u>1012</u>
Init: <u>C</u>	FOR BLM USE ONLY <u>3/10</u>

AFFIDAVIT OF PERFORMANCE OF ANNUAL WORK. Also fill in Items 1 through 9 and the reverse side of this document.

NOTICE OF INTENTION TO HOLD. I intend to hold the claims(s)/site(s) listed on the reverse side of this document for the calendar year 20____. Also fill in Items 1 through 4 and Item 9.

Notices of Intention to Hold are for mill sites and tunnel sites or for mining claims when assessment work has not been done, regardless of whether the annual assessment has been suspended, deferred, or not yet accrued. The filing of a Notice of Intention to Hold shall not relieve the owner of complying with federal and state laws pertaining to the performance of annual assessment work. Notices of Intention to Hold for mill sites or tunnel sites need not be county recorded. For mining claims the form filed with the Bureau of Land Management (BLM) must be identical to the one that was or will be filed with the county.

Evidence of Annual Assessment Work or a Notice of Intention to Hold must be filed each calendar year following the calendar year in which the claim/site was located. **All claims listed on a single affidavit must be contiguous.**

1. State of Arizona, County of Yavapai ss:
2. I, (Name) Don Jenkins
3. Reside at (Address) 1385 Iron Springs Rd #234
City Prescott, County Yavapai, State AZ Zip 86301

being duly sworn, deposes and says that he/she is a citizen of the United States, more than eighteen years of age, that all of the facts set forth in this affidavit/notice, subject to the provisions and penalties of 18 U.S.C. 1001 pertaining to the filing of false, fictitious, or fraudulent statements with the United States, are true and correct according to the best of my knowledge, information and belief.

4. Owner's name and address (If not shown in Items 1-3 above). **Check here if this is a change of address.**

5. That I am personally acquainted with the mining claim(s). The work and improvements were made by and at the expense of the owner(s) of said claim(s). Said contiguous group of claims, listed on the reverse side of this document, are situated in the Hassayampa Mining District, Yavapai County, Arizona.

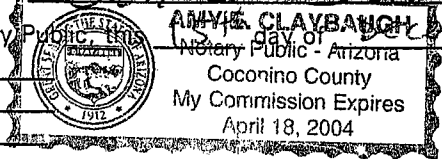
6. That between the dates starting at 12 o'clock noon on September 1, 2002 and ending at 12 o'clock noon on September 1, 2003 at least \$ 1000.00 Dollars worth of work and improvements were done and performed upon said claim(s) or upon one or more of a contiguous group of claims for the benefit of all, or wholly or partly outside of a contiguous group of claims for the benefit of all, not including the location work.

7. That the following persons were employed to perform the work and improvements described herein: Steve Lewis and Pete Westra

ENTERED INTO COMPUTER 11/10/03

8. That the work and improvements performed were: Excavation of 15 test holes
by two 3" dredges

9. Dated: 12-15-03 Signature: [Signature]
SUBSCRIBED AND SWORN TO before me, a Notary Public, this 15 day of December, 20 03
by Donald G. Jenkins
Notary Public [Signature]
MY COMMISSION EXPIRES 4/18/04




If the claims/sites have consecutive BLM numbers and are in the same Township, Range and Section(s), they may be listed as follows:

Sample 1 - 10	A MC 19640 - 49	Dkt/Pg 1025/1-10	4N	20W	36
Recording #9106173-82					
Claim/Site Name	Serial Number	Dkt/Pg or Record # of Orig Location Notice	TWN SHP	RNG	SEC(S)
<u>Crown No. 2</u>	<u>354298</u>	<u>BA.3786, Pg 9/2</u>	<u>15</u>	<u>2W</u>	<u>30</u>

BLM requires a \$5 nonrefundable service charge for each mining claim, mill site or tunnel site payable on or before December 30th (not the 31st). Mail to:

Bureau of Land Management
222 North Central Avenue
Phoenix, Arizona 85004-2203
602-417-9200
www.az.blm.gov

This form is for the purpose of complying with the laws of the United States Department of the Interior, Bureau of Land Management and the State of Arizona pertaining to assessment work and/or notice of intention to hold. 30 U.S.C. 28, 43 CFR 3833.2, ARS 27-208. Subject to Paperwork Reduction Act and Privacy Act statements available at the BLM AZ State Office. This form is not copyrighted. It may be reproduced without permission.



Return Document to:

A3850-1 (NOV. 2001)

Don Jenkins
P.O. Box 2880
Prescott AZ 86302
Telephone: (928) 713-7298

No. of Claims: <u>1</u>	x \$5 = <u>5.00</u>
Receipt No.: _____	Check No.: <u>1012</u>
Init: <u>E</u>	FOR BLM USE ONLY <u>4/24/10</u>

AFFIDAVIT OF PERFORMANCE OF ANNUAL WORK. Also fill in Items 1 through 9 and the reverse side of this document.

NOTICE OF INTENTION TO HOLD. I intend to hold the claim(s)/site(s) listed on the reverse side of this document for the calendar year 20____. Also fill in Items 1 through 4 and Item 9.

Notices of Intention to Hold are for mill sites and tunnel sites or for mining claims when assessment work has not been done, regardless of whether the annual assessment has been suspended, deferred, or not yet accrued. The filing of a Notice of Intention to Hold shall not relieve the owner of complying with federal and state laws pertaining to the performance of annual assessment work. Notices of Intention to Hold for mill sites or tunnel sites need not be county recorded. For mining claims the form filed with the Bureau of Land Management (BLM) must be identical to the one that was or will be filed with the county.

Evidence of Annual Assessment Work or a Notice of Intention to Hold must be filed each calendar year following the calendar year in which the claim/site was located. **All claims listed on a single affidavit must be contiguous.**

1. State of Arizona, County of Yavapai ss:
 2. I, (Name) Don Jenkins
 3. Reside at (Address) 1385 Iron Springs Rd # 234
 City Prescott, County Yavapai, State AZ Zip 86301

being duly sworn, deposes and says that he/she is a citizen of the United States, more than eighteen years of age, that all of the facts set forth in this affidavit/notice, subject to the provisions and penalties of 18 U.S.C. 1001 pertaining to the filing of false, fictitious, or fraudulent statements with the United States, are true and correct according to the best of my knowledge, information and belief.

4. Owner's name and address (If not shown in Items 1-3 above). Check here if this is a change of address.

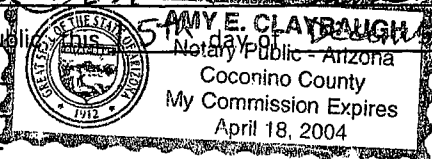
5. That I am personally acquainted with the mining claim(s). The work and improvements were made by and at the expense of the owner(s) of said claim(s). Said contiguous group of claims, listed on the reverse side of this document, are situated in the Hassayampa Mining District, Yavapai County, Arizona.

6. That between the dates starting at 12 o'clock noon on September 1, 2002 and ending at 12 o'clock noon on September 1, 2003 at least \$ 300.00 Dollars worth of work and improvements were done and performed upon said claim(s) or upon one or more of a contiguous group of claims for the benefit of all, or wholly or partly outside of a contiguous group of claims for the benefit of all, not including the location work.

7. That the following persons were employed to perform the work and improvements described herein: Jim Lee and Craig Maddox

1171047K
RECORDED INTO COMPUTER

8. That the work and improvements performed were: Hand-dug test pits and testing by Small Denver Gold Saver test plant

9. Dated: 12-15-03 Signature: [Signature]
SUBSCRIBED AND SWORN TO before me, a Notary Public AMY E. CLAYBAUGH, 2003
by Donald L. Jenkins
Notary Public [Signature]
MY COMMISSION EXPIRES 4/18/04


If the claims/sites have consecutive BLM numbers and are in the same Township, Range and Section(s), they may be listed as follows:

Sample 1 - 10	A MC 19640 - 49	Dkt/Pg 1025/1-10 Recording #9106173-82	4N 20W 36
Claim/Site Name	Serial Number	Dkt/Pg or Record # of Orig Location Notice	TWN SHP RNG SEC(S)
<u>River bend</u>	<u>355377</u>	<u>BK 3822, Pg 149</u>	<u>12N 3W 11</u>

BLM requires a \$5 nonrefundable service charge for each mining claim, mill site or tunnel site payable on or before December 30th (not the 31st). Mail to:

Bureau of Land Management
222 North Central Avenue
Phoenix, Arizona 85004-2203
602-417-9200
www.az.blm.gov

This form is for the purpose of complying with the laws of the United States Department of the Interior, Bureau of Land Management and the State of Arizona pertaining to assessment work and/or notice of intention to hold. 30 U.S.C. 28, 43 CFR 3833.2, ARS 27-208. Subject to Paperwork Reduction Act and Privacy Act statements available at the BLM AZ State Office. This form is not copyrighted. It may be reproduced without permission.

RECEIVED
BUREAU OF
LAND MANAGEMENT
BLM Date Stamp
ARIZONA
STATE OFFICE
PHOENIX, ARIZONA
2003 DEC 18 A 9:39

Return Document to:

A3850-1(NOV.2001)

Don Jenkins
P.O. Box 2880
Prescott, AZ 86302
Telephone: (928) 713-7298

No. of Claims: 1 x \$5 = 5⁰⁰
Receipt No.: _____ Check No.: 10121
Init: C FOR BLM USE ONLY 50/10

AFFIDAVIT OF PERFORMANCE OF ANNUAL WORK. Also fill in Items 1 through 9 and the reverse side of this document.

NOTICE OF INTENTION TO HOLD. I intend to hold the claims(s)/site(s) listed on the reverse side of this document for the calendar year 20____. Also fill in Items 1 through 4 and Item 9.

Notices of Intention to Hold are for mill sites and tunnel sites or for mining claims when assessment work has not been done, regardless of whether the annual assessment has been suspended, deferred, or not yet accrued. The filing of a Notice of Intention to Hold shall not relieve the owner of complying with federal and state laws pertaining to the performance of annual assessment work. Notices of Intention to Hold for mill sites or tunnel sites need not be county recorded. For mining claims the form filed with the Bureau of Land Management (BLM) must be identical to the one that was or will be filed with the county.

Evidence of Annual Assessment Work or a Notice of Intention to Hold must be filed each calendar year following the calendar year in which the claim/site was located. **All claims listed on a single affidavit must be contiguous.**

1. State of Arizona, County of Yavapai ss:

2. I, (Name) Don Jenkins

3. Reside at (Address) 1385 Iron Springs Rd # 234
City Prescott, County Yavapai, State AZ Zip 86301

being duly sworn, deposes and says that he/she is a citizen of the United States, more than eighteen years of age, that all of the facts set forth in this affidavit/notice, subject to the provisions and penalties of 18 U.S.C. 1001 pertaining to the filing of false, fictitious, or fraudulent statements with the United States, are true and correct according to the best of my knowledge, information and belief.

4. Owner's name and address (If not shown in Items 1-3 above). Check here if this is a change of address.

5. That I am personally acquainted with the mining claim(s). The work and improvements were made by and at the expense of the owner(s) of said claim(s). Said contiguous group of claims, listed on the reverse side of this document, are situated in the Hassayampa Mining District, Yavapai County, Arizona.

6. That between the dates starting at 12 o'clock noon on September 1, 2002 and ending at 12 o'clock noon on September 1, 2003 at least \$ 800⁰⁰ Dollars worth of work and improvements were done and performed upon said claim(s) or upon one or more of a contiguous group of claims for the benefit of all, or wholly or partly outside of a contiguous group of claims for the benefit of all, not including the location work.

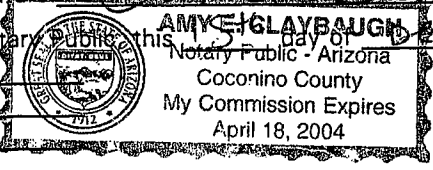
7. That the following persons were employed to perform the work and improvements described herein: J.T. Lee
Don Jenkins, Scott Stoddard

ENTERED INTO COMPUTER 11/10/02

8. That the work and improvements performed were: Numerous test pits in which excavated material was hauled to test plant

9. Dated: 12-15-03 Signature: [Signature]

SUBSCRIBED AND SWORN TO before me, a Notary Public, this 15 day of December, 2003
by Donald L. Jenkins
Notary Public [Signature]
MY COMMISSION EXPIRES 8/4/04



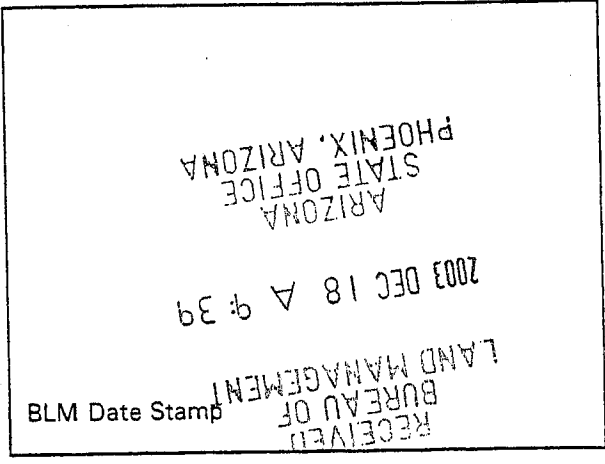
If the claims/sites have consecutive BLM numbers and are in the same Township, Range and Section(s), they may be listed as follows:

Claim/Site Name	Serial Number	Dkt/Pg or Record # of Orig Location Notice	TWN SHP RNG SEC(S)
<u>Miner's Delight</u>	<u>357595</u>	<u>BK 4007, Pg. 332</u>	<u>12N 3W 14, 15</u>

BLM requires a \$5 nonrefundable service charge for each mining claim, mill site or tunnel site payable on or before December 30th (not the 31st). Mail to:

Bureau of Land Management
222 North Central Avenue
Phoenix, Arizona 85004-2203
602-417-9200
www.az.blm.gov

This form is for the purpose of complying with the laws of the United States Department of the Interior, Bureau of Land Management and the State of Arizona pertaining to assessment work and/or notice of intention to hold. 30 U.S.C. 28, 43 CFR 3833.2, ARS 27-208. Subject to Paperwork Reduction Act and Privacy Act statements available at the BLM AZ State Office. This form is not copyrighted. It may be reproduced without permission.



Return Document to:

Don Jenkins
P.O. Box 2880
Prescott, AZ 86302
Telephone: (928) 713-7298

A3850-1(NOV.2001)

No. of Claims: <u>1</u>	x \$5 = <u>5.00</u>
Receipt No.: _____	Check No.: <u>1012</u>
Init: <u>C</u>	FOR BLM USE ONLY <u>6 of 10</u>

AFFIDAVIT OF PERFORMANCE OF ANNUAL WORK. Also fill in Items 1 through 9 and the reverse side of this document.

NOTICE OF INTENTION TO HOLD. I intend to hold the claims(s)/site(s) listed on the reverse side of this document for the calendar year 20____. Also fill in Items 1 through 4 and Item 9.

Notices of Intention to Hold are for mill sites and tunnel sites or for mining claims when assessment work has not been done, regardless of whether the annual assessment has been suspended, deferred, or not yet accrued. The filing of a Notice of Intention to Hold shall not relieve the owner of complying with federal and state laws pertaining to the performance of annual assessment work. Notices of Intention to Hold for mill sites or tunnel sites need not be county recorded. For mining claims the form filed with the Bureau of Land Management (BLM) must be identical to the one that was or will be filed with the county.

Evidence of Annual Assessment Work or a Notice of Intention to Hold must be filed each calendar year following the calendar year in which the claim/site was located. **All claims listed on a single affidavit must be contiguous.**

1. State of Arizona, County of Yavapai ss:

2. I, (Name) Don Jenkins

3. Reside at (Address) 1385 Iron Springs Rd #234

City Prescott, County Yavapai, State AZ Zip 86301

being duly sworn, deposes and says that he/she is a citizen of the United States, more than eighteen years of age, that all of the facts set forth in this affidavit/notice, subject to the provisions and penalties of 18 U.S.C. 1001 pertaining to the filing of false, fictitious, or fraudulent statements with the United States, are true and correct according to the best of my knowledge, information and belief.

4. Owner's name and address (If not shown in Items 1-3 above). Check here if this is a change of address.

5. That I am personally acquainted with the mining claim(s). The work and improvements were made by and at the expense of the owner(s) of said claim(s). Said contiguous group of claims, listed on the reverse side of this document, are situated in the Hassayampa Mining District, Yavapai County, Arizona.

6. That between the dates starting at 12 o'clock noon on September 1, 2002 and ending at 12 o'clock noon on September 1, 2003 at least \$ 300.00 Dollars worth of work and improvements were done and performed upon said claim(s) or upon one or more of a contiguous group of claims for the benefit of all or wholly or partly outside of a contiguous group of claims for the benefit of all, not including the location work.

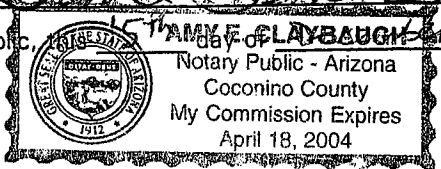
7. That the following persons were employed to perform the work and improvements described herein: J. T. Lee and Don Jenkins

RECEIVED
BUREAU OF
LAND MANAGEMENT
ENTERED INTO COMPUTER
117104TK

8. That the work and improvements performed were: Excavation of 100 yd³ test pit, geophysical survey

9. Dated: 12-15-03 Signature: [Signature]

SUBSCRIBED AND SWORN TO before me, a Notary Public, by Donald L. Jenkins
 Notary Public [Signature]
 MY COMMISSION EXPIRES 4/18/04




If the claims/sites have consecutive BLM numbers and are in the same Township, Range and Section(s), they may be listed as follows:

Claim/Site Name	Serial Number	Dkt/Pg or Record # of Orig Location Notice	TWN SHP	RNG	SEC(S)
<u>Red Hill #1</u>	<u>357594</u>	<u>BX4007, Pg 331</u>	<u>12N</u>	<u>3W</u>	<u>15</u>

BLM requires a \$5 nonrefundable service charge for each mining claim, mill site or tunnel site payable on or before December 30th (not the 31st). Mail to:

Bureau of Land Management
 222 North Central Avenue
 Phoenix, Arizona 85004-2203
 602-417-9200
 www.az.blm.gov

This form is for the purpose of complying with the laws of the United States Department of the Interior, Bureau of Land Management and the State of Arizona pertaining to assessment work and/or notice of intention to hold. 30 U.S.C. 28, 43 CFR 3833.2, ARS 27-208. Subject to Paperwork Reduction Act and Privacy Act statements available at the BLM AZ State Office. This form is not copyrighted. It may be reproduced without permission.



Return Document to:

A3850-1 (NOV. 2001)

Don Jenkins
P.O. Box 2880
Prescott, AZ 86302
Telephone: (928) 713-7298

No. of Claims: <u>1</u>	x \$5 = <u>5.00</u>
Receipt No.: _____	Check No.: <u>1012</u>
Init: <u>C</u>	FOR BLM USE ONLY <u>9/10</u>

AFFIDAVIT OF PERFORMANCE OF ANNUAL WORK. Also fill in Items 1 through 9 and the reverse side of this document.

NOTICE OF INTENTION TO HOLD. I intend to hold the claims(s)/site(s) listed on the reverse side of this document for the calendar year 20____. Also fill in Items 1 through 4 and Item 9.

Notices of Intention to Hold are for mill sites and tunnel sites or for mining claims when assessment work has not been done, regardless of whether the annual assessment has been suspended, deferred, or not yet accrued. The filing of a Notice of Intention to Hold shall not relieve the owner of complying with federal and state laws pertaining to the performance of annual assessment work. Notices of Intention to Hold for mill sites or tunnel sites need not be county recorded. For mining claims the form filed with the Bureau of Land Management (BLM) must be identical to the one that was or will be filed with the county.

Evidence of Annual Assessment Work or a Notice of Intention to Hold must be filed each calendar year following the calendar year in which the claim/site was located. **All claims listed on a single affidavit must be contiguous.**

1. State of Arizona, County of Yavapai ss:
2. I, (Name) Don L. Jenkins
3. Reside at (Address) 1385 Iron Springs Rd #234
City Prescott, County Yavapai, State AZ Zip 86301

being duly sworn, deposes and says that he/she is a citizen of the United States, more than eighteen years of age, that all of the facts set forth in this affidavit/notice, subject to the provisions and penalties of 18 U.S.C. 1001 pertaining to the filing of false, fictitious, or fraudulent statements with the United States, are true and correct according to the best of my knowledge, information and belief.

4. Owner's name and address (If not shown in Items 1-3 above). Check here if this is a change of address.

5. That I am personally acquainted with the mining claim(s). The work and improvements were made by and at the expense of the owner(s) of said claim(s). Said contiguous group of claims, listed on the reverse side of this document, are situated in the Hassayampa Mining District, Yavapai County, Arizona.

6. That between the dates starting at 12 o'clock noon on September 1, 2002 and ending at 12 o'clock noon on September 1, 2003 at least \$ 800.00 Dollars worth of work and improvements were done and performed upon said claim(s) or upon one or more of a contiguous group of claims for the benefit of all, or wholly or partly outside of a contiguous group of claims for the benefit of all, not including the location work.

7. That the following persons were employed to perform the work and improvements described herein: J. T. Lee
and Steve Barnes


ENTERED INTO COMPUTER

1/7/04/TJC

8. That the work and improvements performed were: Excavation of test pit for approximately 250 yd³ and dredge test pit @ Northern end of property

9. Dated: 12-15-03 Signature: [Signature]

SUBSCRIBED AND SWORN TO before me, a Notary Public, this 15th day of December, 2003
 by Donald L. Jenkins
 Notary Public [Signature]
 MY COMMISSION EXPIRES 4/18/04




If the claims/sites have consecutive BLM numbers and are in the same Township, Range and Section(s), they may be listed as follows:

<u>Claim/Site Name</u>	<u>Serial Number</u>	<u>Dkt/Pg or Record # of Orig Location Notice</u>	<u>TWN SHP RNG SEC(S)</u>
<u>Sample 1 - 10</u>	<u>A MC 19640 - 49</u>	<u>Dkt/Pg 1025/1-10 Recording #9106173-82</u>	<u>4N 20W 36</u>
<u>Lost Nugget</u>	<u>355417</u>	<u>BK 3832, Pg 393</u>	<u>12N 3W 1, 11, 12</u>

BLM requires a \$5 nonrefundable service charge for each mining claim, mill site or tunnel site payable on or before December 30th (not the 31st). Mail to:

Bureau of Land Management
 222 North Central Avenue
 Phoenix, Arizona 85004-2203
 602-417-9200
 www.az.blm.gov

This form is for the purpose of complying with the laws of the United States Department of the Interior, Bureau of Land Management and the State of Arizona pertaining to assessment work and/or notice of intention to hold. 30 U.S.C. 28, 43 CFR 3833.2, ARS 27-208. Subject to Paperwork Reduction Act and Privacy Act statements available at the BLM AZ State Office. This form is not copyrighted. It may be reproduced without permission.



Return Document to:

A3850-1(NOV.2001)

Don Jenkins
P.O. Box 2880
Prescott, AZ 86302
Telephone: (928) 713-7298

No. of Claims: <u>1</u>	x \$5 = <u>5.00</u>
Receipt No.: _____	Check No.: <u>1012</u>
Init: <u>U</u>	FOR BLM USE ONLY <u>80710</u>

AFFIDAVIT OF PERFORMANCE OF ANNUAL WORK. Also fill in Items 1 through 9 and the reverse side of this document.

NOTICE OF INTENTION TO HOLD. I intend to hold the claims(s)/site(s) listed on the reverse side of this document for the calendar year 20____. Also fill in Items 1 through 4 and Item 9.

Notices of Intention to Hold are for mill sites and tunnel sites or for mining claims when assessment work has not been done, regardless of whether the annual assessment has been suspended, deferred, or not yet accrued. The filing of a Notice of Intention to Hold shall not relieve the owner of complying with federal and state laws pertaining to the performance of annual assessment work. Notices of Intention to Hold for mill sites or tunnel sites need not be county recorded. For mining claims the form filed with the Bureau of Land Management (BLM) must be identical to the one that was or will be filed with the county.

Evidence of Annual Assessment Work or a Notice of Intention to Hold must be filed each calendar year following the calendar year in which the claim/site was located. **All claims listed on a single affidavit must be contiguous.**

1. State of Arizona, County of Yavapai ss:
2. I, (Name) Don Jenkins
3. Reside at (Address) 1385 Don Springs Rd #234
City Prescott, County Yavapai, State AZ Zip 86302

being duly sworn, deposes and says that he/she is a citizen of the United States, more than eighteen years of age, that all of the facts set forth in this affidavit/notice, subject to the provisions and penalties of 18 U.S.C. 1001 pertaining to the filing of false, fictitious, or fraudulent statements with the United States, are true and correct according to the best of my knowledge, information and belief.

4. Owner's name and address (If not shown in Items 1-3 above). **Check here if this is a change of address.**

5. That I am personally acquainted with the mining claim(s). The work and improvements were made by and at the expense of the owner(s) of said claim(s). Said contiguous group of claims, listed on the reverse side of this document, are situated in the Hassayampa Mining District, Yavapai County, Arizona.

6. That between the dates starting at 12 o'clock noon on September 1, 2002 and ending at 12 o'clock noon on September 1, 2003 at least \$ 100.00 Dollars worth of work and improvements were done and performed upon said claim(s) or upon one or more of a contiguous group of claims for the benefit of all, or wholly or partly outside of a contiguous group of claims for the benefit of all, not including the location work.

7. That the following persons were employed to perform the work and improvements described herein:
Don Jenkins & J.T. Lee

RECEIVED
BUREAU OF LAND MANAGEMENT
U.S. DEPARTMENT OF THE INTERIOR
STATE OF ARIZONA
PHOENIX OFFICE

ENTERED INTO COMPUTER

8/21/02

Return Document to:

A3850-1(NOV.2001)

Don Jenkins
P.O. Box 2880
Prescott, AZ 86302
Telephone: (928) 713-7298

No. of Claims: <u>1</u>	x \$5 = <u>5.00</u>
Receipt No.: _____	Check No.: <u>1012</u>
Init: <u>C</u>	FOR BLM USE ONLY <u>9/10</u>

AFFIDAVIT OF PERFORMANCE OF ANNUAL WORK. Also fill in Items 1 through 9 and the reverse side of this document.

NOTICE OF INTENTION TO HOLD. I intend to hold the claims(s)/site(s) listed on the reverse side of this document for the calendar year 20____. Also fill in Items 1 through 4 and Item 9.

Notices of Intention to Hold are for mill sites and tunnel sites or for mining claims when assessment work has not been done, regardless of whether the annual assessment has been suspended, deferred, or not yet accrued. The filing of a Notice of Intention to Hold shall not relieve the owner of complying with federal and state laws pertaining to the performance of annual assessment work. Notices of Intention to Hold for mill sites or tunnel sites need not be county recorded. For mining claims the form filed with the Bureau of Land Management (BLM) must be identical to the one that was or will be filed with the county.

Evidence of Annual Assessment Work or a Notice of Intention to Hold must be filed each calendar year following the calendar year in which the claim/site was located. **All claims listed on a single affidavit must be contiguous.**

1. State of Arizona, County of Yavapai ss:

2. I, (Name) Don Jenkins

3. Reside at (Address) 1385 Iron Springs Rd # 234
City Prescott, County Yavapai, State AZ Zip 86302

being duly sworn, deposes and says that he/she is a citizen of the United States, more than eighteen years of age, that all of the facts set forth in this affidavit/notice, subject to the provisions and penalties of 18 U.S.C. 1001 pertaining to the filing of false, fictitious, or fraudulent statements with the United States, are true and correct according to the best of my knowledge, information and belief.

4. Owner's name and address (If not shown in Items 1-3 above). Check here if this is a change of address.

5. That I am personally acquainted with the mining claim(s). The work and improvements were made by and at the expense of the owner(s) of said claim(s). Said contiguous group of claims, listed on the reverse side of this document, are situated in the Hassayampa Mining District, Yavapai County, Arizona.

6. That between the dates starting at 12 o'clock noon on September 1, 2002 and ending at 12 o'clock noon on September 1, 2003 at least \$ 100.00 Dollars worth of work and improvements were done and performed upon said claim(s) or upon one or more of a contiguous group of claims for the benefit of all, or wholly or partly outside of a contiguous group of claims for the benefit of all, not including the location work.

7. That the following persons were employed to perform the work and improvements described herein:
Don Jenkins & J.T. Lee

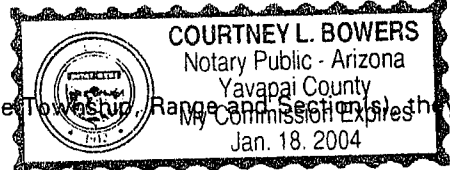
RECEIVED
BUREAU OF LAND MANAGEMENT
ENTERED INTO COMPUTER

1/7/04 TK

8. That the work and improvements performed were: Sampling 4 Mapping dumps
and one old Trench

9. Dated: 12-15-03 Signature: Don L. Jenkins

SUBSCRIBED AND SWORN TO before me, a Notary Public, this 15 day of Dec, 2003
by Don Jenkins
Notary Public
MY COMMISSION EXPIRES 9-15-04




If the claims/sites have consecutive BLM numbers and are in the same Town, Range and Section(s) they may be listed as follows:

Claim/Site Name	Serial Number	Dkt/Pg or Record # of Orig Location Notice	TWN
			SHP RNG SEC(S)
<u>Bueno #1</u>	<u>353106</u>	<u>BK 3720, Pg 316</u>	<u>11N 1W 9</u>

BLM requires a \$5 nonrefundable service charge for each mining claim, mill site or tunnel site payable on or before December 30th (not the 31st). Mail to:

Bureau of Land Management
222 North Central Avenue
Phoenix, Arizona 85004-2203
602-417-9200
www.az.blm.gov

This form is for the purpose of complying with the laws of the United States Department of the Interior, Bureau of Land Management and the State of Arizona pertaining to assessment work and/or notice of intention to hold. 30 U.S.C. 28, 43 CFR 3833.2, ARS 27-208. Subject to Paperwork Reduction Act and Privacy Act statements available at the BLM AZ State Office. This form is not copyrighted. It may be reproduced without permission.



Return Document to:

A3850-1 (NOV. 2001)

Don L. Jenkins
P.O. Box 2880
Prescott, AZ 86302
Telephone: (928) 713-7298

No. of Claims: <u>1</u>	x \$5 = <u>5.00</u>
Receipt No.: _____	Check No.: <u>1012</u>
Init: <u>(Signature)</u>	FOR BLM USE ONLY <u>10/1/02</u>

AFFIDAVIT OF PERFORMANCE OF ANNUAL WORK. Also fill in Items 1 through 9 and the reverse side of this document.

NOTICE OF INTENTION TO HOLD. I intend to hold the claims(s)/site(s) listed on the reverse side of this document for the calendar year 20____. Also fill in Items 1 through 4 and Item 9.

Notices of Intention to Hold are for mill sites and tunnel sites or for mining claims when assessment work has not been done, regardless of whether the annual assessment has been suspended, deferred, or not yet accrued. The filing of a Notice of Intention to Hold shall not relieve the owner of complying with federal and state laws pertaining to the performance of annual assessment work. Notices of Intention to Hold for mill sites or tunnel sites need not be county recorded. For mining claims the form filed with the Bureau of Land Management (BLM) must be identical to the one that was or will be filed with the county.

Evidence of Annual Assessment Work or a Notice of Intention to Hold must be filed each calendar year following the calendar year in which the claim/site was located. **All claims listed on a single affidavit must be contiguous.**

1. State of Arizona, County of Yavapai ss:
2. I, (Name) Don Jenkins
3. Reside at (Address) 1385 Iron Springs Rd # 234
City Prescott, County Yavapai, State AZ Zip 86302

being duly sworn, deposes and says that he/she is a citizen of the United States, more than eighteen years of age, that all of the facts set forth in this affidavit/notice, subject to the provisions and penalties of 18 U.S.C. 1001 pertaining to the filing of false, fictitious, or fraudulent statements with the United States, are true and correct according to the best of my knowledge, information and belief.

4. Owner's name and address (If not shown in Items 1-3 above). **Check here if this is a change of address.**

5. That I am personally acquainted with the mining claim(s). The work and improvements were made by and at the expense of the owner(s) of said claim(s). Said contiguous group of claims, listed on the reverse side of this document, are situated in the Hassayampa Mining District, Yavapai County, Arizona.

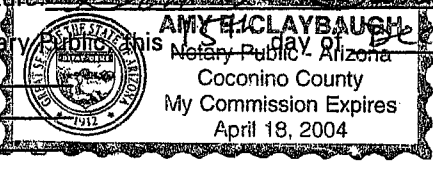
6. That between the dates starting at 12 o'clock noon on September 1, 2002 and ending at 12 o'clock noon on September 1, 2003 at least \$ 100.00 Dollars worth of work and improvements were done and performed upon said claim(s) or upon one or more of a contiguous group of claims for the benefit of all, or wholly or partly outside of a contiguous group of claims for the benefit of all, not including the location work.

7. That the following persons were employed to perform the work and improvements described herein: Don Jenkins & J.T. Lee

ENTERED INTO 11/14/02

8. That the work and improvements performed were: Sampling and Mapping of all dumps and one old cut

9. Dated: 12-15-03 Signature: [Signature]
 SUBSCRIBED AND SWORN TO before me, a Notary Public, this 15 day of December, 2003
 by Donald L. Jenkins
 Notary Public [Signature]
 MY COMMISSION EXPIRES 4/18/04




If the claims/sites have consecutive BLM numbers and are in the same Township, Range and Section(s), they may be listed as follows:

Claim/Site Name	Serial Number	Dkt/Pg or Record # of Orig Location Notice	TWN SHP	RNG	SEC(S)
<u>BC-1</u>	<u>341615</u>	<u>BK 3284, Pg 757</u>	<u>12N</u>	<u>2W</u>	<u>36</u>

BLM requires a \$5 nonrefundable service charge for each mining claim, mill site or tunnel site payable on or before December 30th (not the 31st). Mail to:

Bureau of Land Management
 222 North Central Avenue
 Phoenix, Arizona 85004-2203
 602-417-9200
 www.az.blm.gov

This form is for the purpose of complying with the laws of the United States Department of the Interior, Bureau of Land Management and the State of Arizona pertaining to assessment work and/or notice of intention to hold. 30 U.S.C. 28, 43 CFR 3833.2, ARS 27-208. Subject to Paperwork Reduction Act and Privacy Act statements available at the BLM AZ State Office. This form is not copyrighted. It may be reproduced without permission.



United States Department of the Interior
Bureau of Land Management
 BUSINESS & SUPPORT SVCS DIV
 222 N CENTRAL AVE
 PHOENIX, AZ 85004 -2203
 Phone: (602) 417-9200

Receipt	
No:	802338

Transaction #: 833112
Date of Transaction: 12/18/2003

CUSTOMER:	GOLD TECH ENG CO PO BOX 2880 PRESCOTT, AZ 86302
------------------	---

LINE #	QTY	DESCRIPTION	REMARKS	UNIT PRICE	TOTAL
1	1.00	LOCATABLE MINERALS / MINING CLAIMS-NOT NEW-UNADJUD, ONE AUTH NO. ONLY / MINING CLAIM MONEY RECEIVED (455) CASES: AMC341615/\$50.00	POL 2003 (10)	- n/a -	50.00
TOTAL:					\$50.00

PAYMENT INFORMATION					
1	AMOUNT:	\$50.00	POSTMARKED:	12/17/2003	
	TYPE:	CHECK	RECEIVED:	12/18/2003	
	CHECK NO:	1012			
	NAME:	GOLD TECH, INC PO BOX 2880 PRESCOTT AZ 86302			

REMARKS

This receipt was generated by the automated BLM Collections and Billing System and is a paper representation of a portion of the official electronic record contained therein.

IAC

355

Form 3830-2
(January 2000)

UNITED STATES
DEPARTMENT OF THE INTERIOR
BUREAU OF LAND MANAGEMENT

MAINTENANCE FEE WAIVER CERTIFICATION

FORM APPROVED
OMB NO. 1004-0114
Expires: December 31, 2002

SEE INSTRUCTIONS ON REVERSE

AMC 355418

1. This small miner waiver is filed for the assessment year beginning at noon on September 1, 2002 and ending at noon on September 1, 2003
2. The undersigned and all related parties owned ten or fewer mining claims, mill, or tunnel sites located and maintained on Federal lands in the United States of America on September 1, 2003
3. The undersigned have performed the assessment work **required by law** for each mining claim listed **prior to filing this waiver** and understand that by filing this form; an affidavit of assessment work **must** be recorded by the December 30th following the filing of this waiver.
4. The undersigned understand that if the assessment work obligation has not yet come due under 30 U.S.C. 28 (for those claims in their first assessment year only); a notice of intent to hold reciting this condition **must** be recorded by the December 30th following the filing of this waiver.
5. The undersigned understand that mill and tunnel sites may also be listed upon this waiver and be waived from payment of the maintenance fee; and that a notice of intent to hold for these sites is required to be recorded by the December 30th immediately following the filing of this waiver.
6. The undersigned understand and acknowledge that pursuant to 43 U.S.C. 1212 and 18 U.S.C. 1001; the filing or recording of a false, fictitious, or fraudulent document with the Bureau of Land Management may result in a fine of up to \$250,000, a prison term not to exceed five years, or both.
7. The mining claims, mill or tunnel sites for which this waiver from payment of the maintenance fees is requested are:

CLAIM OR SITE NAME	BLM RECORDATION SERIAL NUMBER
1. <u>Hidden Nugget</u>	<u>AMC# 355418</u>
2.	
3.	
4.	
5.	
6.	
7.	
8.	
9.	
10.	

The owner(s) (claimants) of the above mining claims and sites are:

JAN K. SIKS
(Owner's Name - Please Print)
POB 919
(Street or P.O. Box)
Rochester Wa 98579
(City) (State) (Zip Code)

[Signature]
(Owner's Signature)

(Owner's Name - Please Print)

(Street or P.O. Box)

(City) (State) (Zip Code)

(Owner's Signature)

(Owner's Name - Please Print)

(Street or P.O. Box)

(City) (State) (Zip Code)

(Owner's Signature)

RECEIVED
BUREAU OF
LAND MANAGEMENT
2003 APR 25 P 12:20
PHOENIX, ARIZONA
STATE OFFICE
ARIZONA

(Continued on reverse)

ENTERED IN COMPUTER

9/18/03 [Signature]

(Owner's Name - Please Print)	(Owner's Signature)
(Street or P.O. Box)	(City) (State) (Zip Code)
(Owner's Name - Please Print)	(Owner's Signature)
(Street or P.O. Box)	(City) (State) (Zip Code)
(Owner's Name - Please Print)	(Owner's Signature)
(Street or P.O. Box)	(City) (State) (Zip Code)
(Owner's Name - Please Print)	(Owner's Signature)
(Street or P.O. Box)	(City) (State) (Zip Code)

INSTRUCTIONS

1. This certification is made under the provisions of § 1744 of Title 43 and § 28-28k of Title 30 of the United States Code; and the regulations thereunder (43 CFR Part 3830).
2. The claimant(s) must fill in the dates in paragraph 1 for the beginning and ending of the assessment year for which this waiver is sought.
3. The claimant(s) must fill in the date in paragraph 2 for the beginning of the assessment year for which this waiver is sought.
4. All claim and site names and Bureau of Land Management (BLM) serial numbers must be listed for the mining claims, mill sites, and tunnel sites for which the waiver is sought.
5. All owners of the mining claims, mill sites, and tunnel sites and their addresses must be given.
6. This waiver form must be signed by all the claimants or their designated agent, in original form. If an agent is designated, a notarized designation of agent, signed by all of the claimants with proper address given, must be submitted with this waiver.
7. This form must be filed no later than September 1st for the upcoming assessment year in the BLM State Office where the mining claims or sites are recorded, or the waiver cannot be granted by the BLM. (Example: to obtain a waiver for the assessment year 2000, which begins at noon on September 1, 1999, you must qualify for and file for a waiver no later than September 1, 1999 in the proper BLM State Office).
8. For all mining claims which require assessment work, you must record an affidavit of labor on or before the December 30th immediately following the filing of this waiver. For all other mining claims or sites waived, you must record a notice of intent to hold on or before the December 30th immediately following the filing of this waiver.
9. Mill and tunnel sites may also be listed upon this waiver and be waived from payment of the maintenance fee. A notice of intent to hold for these sites is required to be filed by the December 30th following the filing of this waiver.

NOTICE/BURDEN HOURS STATEMENT

The Privacy Act of 1974, as amended, and the regulation in 43 CFR 2.48(d) provide that you be furnished the following information in connection with the information required by this certification of waiver from rental fees.

AUTHORITY: 30 U.S.C. 28-28k; 43 U.S.C. 1201, 1457, 1740, and 1744; and 43 CFR 3830.

PRINCIPLE PURPOSE: This information is to be used to verify that the owner(s) (claimants) of a mining claim has complied with 30 U.S.C. 28f and is entitled to perform assessment work in lieu of paying the maintenance fee for the mining claims listed on this form.

ROUTINE USE: (1) Adjudication of the claimant(s) certification of waiver from paying the maintenance fee otherwise required by 30 U.S.C. 28f. (2) Disclosure may be made to appropriate Federal agencies when location is made within the agency's geographic area of responsibility. (3) Information from the record and/or the record will be transferred to the appropriate Federal, State, or local agency, or a member of the public in response to a specific request for pertinent information. (4) Information may also be provided to the Department of Justice or in a proceeding before a court or adjudicative body; or to Federal, State, local or foreign agencies when needed for enforcement of civil or criminal codes or applicable regulations concerning title rights upon the public land.

EFFECT OF NOT PROVIDING INFORMATION: Disclosure of this information is required by 30 U.S.C. 28f and 43 CFR Part 3830 for those qualified claimants wishing to take the small miner waiver allowed. Failure to supply the information required in this form to support the claimants certification of waiver from payment of the otherwise required maintenance fees will result in the waiver being disallowed and the mining claims subject to forfeiture by BLM under 30 U.S.C. 28i.

The Paperwork Reduction Act of 1995 requires us to inform you that:

This information is being collected to allow the BLM to determine if you qualify for a waiver from the payment of \$100 per mining claim or site maintenance fee established in 30 U.S.C. 28f and the implementing regulations at 43 CFR 3830. A response to this request is required in accordance with the statute to obtain your benefit.

BLM would like you to know that you do not have to respond to this, or any other, Federal agency-sponsored information collection unless it displays a currently valid OMB control number.

Public reporting burden for this form is estimated to average 8 minutes (0.133 hours) per response, including time to review instructions, gathering and maintaining data, and completing and reviewing the form. Direct comments regarding this burden estimate, or any other aspect of this form, to the U.S. Department of the Interior, Bureau of Land Management, (1004-0114) Bureau Clearance Officer (WO-630), Mail Stop 401 LS, 1849 C St., N.W., Washington, D.C. 20240.

FOR OFFICIAL USE ONLY

= check made out to (Dept. J Interior BLM)

Return Document to:

A3850-1(NOV.2001)

JAN K SIKS
POB 919
Rochester, WA 98579
Telephone: 360-701-6901

No. of Claims: <u>1</u>	x \$5 = <u>5.00</u>
Receipt No.: _____	Check No.: <u>1024</u>
Init: <u>C</u>	FOR BLM USE ONLY

AFFIDAVIT OF PERFORMANCE OF ANNUAL WORK. Also fill in Items 1 through 9 and the reverse side of this document.

NOTICE OF INTENTION TO HOLD. I intend to hold the claim(s)/site(s) listed on the reverse side of this document for the calendar year 20____. Also fill in Items 1 through 4 and Item 9.

Notices of Intention to Hold are for mill sites and tunnel sites or for mining claims when assessment work has not been done, regardless of whether the annual assessment has been suspended, deferred, or not yet accrued. The filing of a Notice of Intention to Hold shall not relieve the owner of complying with federal and state laws pertaining to the performance of annual assessment work. Notices of Intention to Hold for mill sites or tunnel sites need not be county recorded. For mining claims the form filed with the Bureau of Land Management (BLM) must be identical to the one that was or will be filed with the county.

Evidence of Annual Assessment Work or a Notice of Intention to Hold must be filed each calendar year following the calendar year in which the claim/site was located. **All claims listed on a single affidavit must be contiguous.**

1. State of Arizona, County of YAVAPAI ss:
2. I, (Name) JAN K. SIKS
3. Reside at (Address) 12309 Albany St.
City Rochester, County Thurston, State WA Zip 98579

being duly sworn, deposes and says that he/she is a citizen of the United States, more than eighteen years of age, that all of the facts set forth in this affidavit/notice, subject to the provisions and penalties of 18 U.S.C. 1001 pertaining to the filing of false, fictitious, or fraudulent statements with the United States, are true and correct according to the best of my knowledge, information and belief.

4. Owner's name and address (If not shown in Items 1-3 above). **Check here if this is a change of address.**

5. That I am personally acquainted with the mining claim(s). The work and improvements were made by and at the expense of the owner(s) of said claim(s). Said contiguous group of claims, listed on the reverse side of this document, are situated in the PRESCOTT Mining District, YAVAPAI County, Arizona.


6. That between the dates starting at 12 o'clock noon on September 1, 2002 and ending at 12 o'clock noon on September 1, 2003 at least \$ 200 Dollars worth of work and improvements were done and performed upon said claim(s) or upon one or more of a contiguous group of claims for the benefit of all, or wholly or partly outside of a contiguous group of claims for the benefit of all, not including the location work.

7. That the following persons were employed to perform the work and improvements described herein: Tom Payne

ENTERED IN COMPUTER
9/18/03 MNT

8. That the work and improvements performed were: trail improvement & moving
3 yards of material from several prospect sites.

9. Dated: 08/20/03 Signature: [Signature]
SUBSCRIBED AND SWORN TO before me, a Notary Public, this 20th day of August, 2003
by Jan Karlis Siks
Notary Public Lauree Oshe
MY COMMISSION EXPIRES 4.15.2007



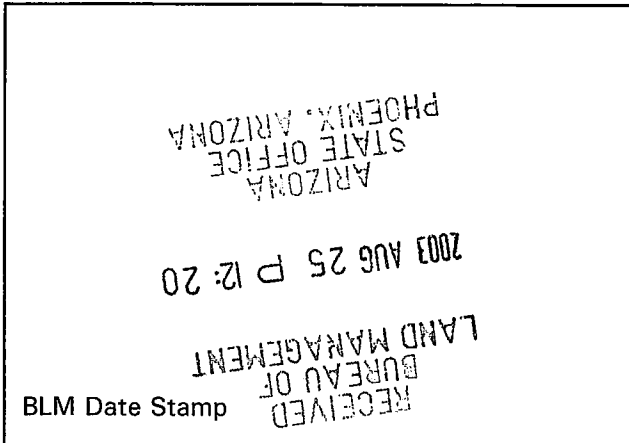
If the claims/sites have consecutive BLM numbers and are in the same Township, Range and Section(s), they may be listed as follows:

Sample 1 - 10	A MC 19640 - 49	Dkt/Pg 1025/1-10	4N	20W	36
Claim/Site Name	Serial Number	Dkt/Pg or Record # of Orig Location Notice	TWN SHP	RNG	SEC(S)
<u>Hidden Nugget</u>	<u>355418</u>	<u>Book 3830</u> <u>pg 461 (Prescott A2)</u>	<u>12N</u>	<u>3W</u>	<u>SW 1/4 31</u> <u>SE 1/4 31</u> <u>of sec 2</u>

BLM requires a \$5 nonrefundable service charge for each mining claim, mill site or tunnel site payable on or before December 30th (not the 31st). Mail to:

Bureau of Land Management
222 North Central Avenue
Phoenix, Arizona 85004-2203
602-417-9200
www.az.blm.gov

This form is for the purpose of complying with the laws of the United States Department of the Interior, Bureau of Land Management and the State of Arizona pertaining to assessment work and/or notice of intention to hold. 30 U.S.C. 28, 43 CFR 3833.2, ARS 27-208. Subject to Paperwork Reduction Act and Privacy Act statements available at the BLM AZ State Office. This form is not copyrighted. It may be reproduced without permission.



**United States Department of the Interior
Bureau of Land Management**

BUSINESS & SUPPORT SVCS DIV
222 N CENTRAL AVE
PHOENIX, AZ 85004 -2203
Phone: (602) 417-9200

Receipt

No: 737738

Transaction #: 767256
Date of Transaction: 08/25/2003

CUSTOMER: JAN K SIKS
PO BOX 919
ROCHESTER, WA 98579

LINE #	QTY	DESCRIPTION	REMARKS	UNIT PRICE	TOTAL
1	1.00	LOCATABLE MINERALS / MINING CLAIMS-NOT NEW-UNADJUD, ONE AUTH NO. ONLY / MINING CLAIM MONEY RECEIVED (455) CASES: AMC355418/\$5.00	WAIVER & POL 2003 (1)	- n/a -	5.00
TOTAL:					\$5.00

PAYMENT INFORMATION

1	AMOUNT: \$5.00	POSTMARKED: 08/21/2003
	TYPE: CHECK	RECEIVED: 08/25/2003
	CHECK NO: 1024	
	NAME: SIKS, JAN K PO BOX 919 ROCHESTER WA 98579	

REMARKS

This receipt was generated by the automated BLM Collections and Billing System and is a paper representation of a portion of the official electronic record contained therein.

UNITED STATES
DEPARTMENT OF THE INTERIOR
BUREAU OF LAND MANAGEMENT

MAINTENANCE FEE WAIVER CERTIFICATION

SEE INSTRUCTIONS ON REVERSE

AMC 355417
AMC 341615
AMC 348190
AMC 353106
AMC 354297
AMC 357594

590

FORM APPROVED
OMB NO. 1004-0114
Expires: December 31, 2002

AMC 355377

1. This small miner waiver is filed for the assessment year beginning at noon on September 1, 2002 and ending at noon on September 1, 2003
2. The undersigned and all related parties owned ten or fewer mining claims, mill, or tunnel sites located and maintained on Federal lands in the United States of America on September 1, 2002.
3. The undersigned have performed the assessment work **required by law** for each mining claim listed **prior to filing this waiver** and understand that by filing this form; an affidavit of assessment work **must** be recorded by the December 30th following the filing of this waiver.
4. The undersigned understand that if the assessment work obligation has not yet come due under 30 U.S.C. 28 (for those claims in their first assessment year only); a notice of intent to hold reciting this condition **must** be recorded by the December 30th following the filing of this waiver.
5. The undersigned understand that mill and tunnel sites may also be listed upon this waiver and be waived from payment of the maintenance fee; and that a notice of intent to hold for these sites is required to be recorded by the December 30th immediately following the filing of this waiver.
6. The undersigned understand and acknowledge that pursuant to 43 U.S.C. 1212 and 18 U.S.C. 1001; the filing or recording of a false, fictitious, or fraudulent document with the Bureau of Land Management may result in a fine of up to \$250,000, a prison term not to exceed five years, or both.
7. The mining claims, mill or tunnel sites for which this waiver from payment of the maintenance fees is requested are:

CLAIM OR SITE NAME	BLM RECORDATION SERIAL NUMBER
1. LOST NUGGET	355417
2. RIVERBEND	355377
3. RED HILL #1	357594
4. MINERS DELIGHT	357595
5. BC-1	341615
6. GOLDWATER #1	341618
7. INDEPENDENCE #1	341620
8. ORO CACHE #1	348190
9. BUENO #1	353106
10. CROWN #2	354298

The owner(s) (claimants) of the above mining claims and sites are:

DON L. JENKINS
(Owner's Name - Please Print)
P.O. Box 2880
(Street or P.O. Box)
Prescott AZ 86302
(City) (State) (Zip Code)

Don L. Jenkins
(Owner's Signature)

GoldRiver Exploration Co.
(Owner's Name - Please Print)
P.O. Box 2880
(Street or P.O. Box)
Prescott AZ 86302
(City) (State) (Zip Code)

Don L. Jenkins
(Owner's Signature)

Larry T. Jenkins
(Owner's Name - Please Print)
P.O. Box 2880
(Street or P.O. Box)
Prescott AZ 86302
(City) (State) (Zip Code)

Larry T. Jenkins
(Owner's Signature)

RECEIVED
BUREAU OF
LAND MANAGEMENT
AUG 25 4 11 PM '03
STATE OFFICE
DENIX, ARIZONA

ENTERED IN COMPUTER

10/8/03 MCH

Bonnie Miller
(Owner's Name - Please Print)

P.O. Box 10292
(Street or P.O. Box)

Tatam Hughley
(Owner's Name - Please Print)

1053 Sandretto Dr.
(Street or P.O. Box)

Dulcie Jenkins
(Owner's Name - Please Print)

P.O. Box 2880
(Street or P.O. Box)

GoldTech, Inc.
(Owner's Name - Please Print)

P.O. Box 1059
(Street or P.O. Box)

Bonnie Miller
(Owner's Signature)

Prescott AZ 86304
(City) (State) (Zip Code)

Tatam Hughley
(Owner's Signature)

Prescott AZ 86305
(City) (State) (Zip Code)

Dulcie Jenkins
(Owner's Signature)

Prescott AZ 86304
(City) (State) (Zip Code)

Don Jenkins, President
(Owner's Signature)

Corvallis MT 59828
(City) (State) (Zip Code)

INSTRUCTIONS

1. This certification is made under the provisions of § 1744 of Title 43 and § 28-28k of Title 30 of the United States Code; and the regulations thereunder (43 CFR Part 3830).
2. The claimant(s) must fill in the dates in paragraph 1 for the beginning and ending of the assessment year for which this waiver is sought.
3. The claimant(s) must fill in the date in paragraph 2 for the beginning of the assessment year for which this waiver is sought.
4. All claim and site names and Bureau of Land Management (BLM) serial numbers must be listed for the mining claims, mill sites, and tunnel sites for which the waiver is sought.
5. All owners of the mining claims, mill sites, and tunnel sites and their addresses must be given.
6. This waiver form must be signed by all the claimants or their designated agent, in original form. If an agent is designated, a notarized designation of agent, signed by all of the claimants with proper address given, must be submitted with this waiver.
7. This form must be filed no later than September 1st for the upcoming assessment year in the BLM State Office where the mining claims or sites are recorded, or the waiver cannot be granted by the BLM. (Example: to obtain a waiver for the assessment year 2000, which begins at noon on September 1, 1999, you must qualify for and file for a waiver no later than September 1, 1999 in the proper BLM State Office).
8. For all mining claims which require assessment work, you must record an affidavit of labor on or before the December 30th immediately following the filing of this waiver. For all other mining claims or sites waived, you must record a notice of intent to hold on or before the December 30th immediately following the filing of this waiver.
9. Mill and tunnel sites may also be listed upon this waiver and be waived from payment of the maintenance fee. A notice of intent to hold for these sites is required to be filed by the December 30th following the filing of this waiver.

NOTICE/BURDEN HOURS STATEMENT

The Privacy Act of 1974, as amended, and the regulation in 43 CFR 2.48(d) provide that you be furnished the following information in connection with the information required by this certification of waiver from rental fees.

AUTHORITY: 30 U.S.C. 28-28k; 43 U.S.C. 1201, 1457, 1740, and 1744; and 43 CFR 3830.

PRINCIPLE PURPOSE: This information is to be used to verify that the owner(s) (claimants) of a mining claim has complied with 30 U.S.C. 28f and is entitled to perform assessment work in lieu of paying the maintenance fee for the mining claims listed on this form.

ROUTINE USE: (1) Adjudication of the claimant(s) certification of waiver from paying the maintenance fee otherwise required by 30 U.S.C. 28f. (2) Disclosure may be made to appropriate Federal agencies when location is made within the agency's geographic area of responsibility. (3) Information from the record and/or the record will be transferred to the appropriate Federal, State, or local agency, or a member of the public in response to a specific request for pertinent information. (4) Information may also be provided to the Department of Justice or in a proceeding before a court or adjudicative body; or to Federal, State, local or foreign agencies when needed for enforcement of civil or criminal codes or applicable regulations concerning title rights upon the public land.

EFFECT OF NOT PROVIDING INFORMATION: Disclosure of this information is required by 30 U.S.C. 28f and 43 CFR Part 3830 for those qualified claimants wishing to take the small miner waiver allowed. Failure to supply the information required in this form to support the claimants certification of waiver from payment of the otherwise required maintenance fees will result in the waiver being disallowed and the mining claims subject to forfeiture by BLM under 30 U.S.C. 28i.

The Paperwork Reduction Act of 1995 requires us to inform you that:

This information is being collected to allow the BLM to determine if you qualify for a waiver from the payment of \$100 per mining claim or site maintenance fee established in 30 U.S.C. 28f and the implementing regulations at 43 CFR 3830. A response to this request is required in accordance with the statute to obtain your benefit.

BLM would like you to know that you do not have to respond to this, or any other, Federal agency-sponsored information collection unless it displays a currently valid OMB control number.

Public reporting burden for this form is estimated to average 8 minutes (0.133 hours) per response, including time to review instructions, gathering and maintaining data, and completing and reviewing the form. Direct comments regarding this burden estimate, or any other aspect of this form, to the U.S. Department of the Interior, Bureau of Land Management, (1004-0114) Bureau Clearance Officer (WO-630), Mail Stop 401 LS, 1849 C St., N.W., Washington, D.C. 20240.

FOR OFFICIAL USE ONLY

Return Document to:

For BLM Use Only

AZ-3850-1 (July 1992)

Don Jenkins
P.O. Box 2880
Prescott, AZ 86302
Telephone # (928) 713-7298

1	500	ER

RECEIVED
BLM, AZ STATE OFFICE
2002 NOV 26 11:06
PHOENIX, ARIZONA

AFFIDAVIT OF PERFORMANCE OF ANNUAL WORK

Also fill in ITEMS 1 through 9 and the reverse side of this document.

NOTICE OF INTENTION TO HOLD

I intend to hold the claim(s)/site(s) listed on the reverse side of this document for the calendar year 192002
Also fill in ITEMS 1 through 4 and ITEM 9.

NOTICES OF INTENTION TO HOLD ARE FOR MILLSITES AND TUNNEL SITES OR FOR MINING CLAIMS WHEN ASSESSMENT WORK HAS NOT BEEN DONE, REGARDLESS OF WHETHER THE ANNUAL ASSESSMENT HAS BEEN SUSPENDED, DEFERRED, OR NOT YET ACCRUED. THE FILING OF A NOTICE OF INTENTION TO HOLD SHALL NOT RELIEVE THE OWNER OF COMPLYING WITH FEDERAL AND STATE LAWS PERTAINING TO THE PERFORMANCE OF ANNUAL ASSESSMENT WORK. NOTICES OF INTENTION TO HOLD FOR MILL SITES OR TUNNEL SITES NEED NOT BE COUNTY RECORDED. FOR MINING CLAIMS THE FORM FILED WITH THE BLM MUST BE IDENTICAL TO THE ONE THAT WAS OR WILL BE FILED WITH THE COUNTY.

Evidence of Annual Assessment Work or a Notice of Intention to Hold must be filed each calendar year following the calendar year in which the claim/site was located.

ALL CLAIMS LISTED ON A SINGLE AFFIDAVIT MUST BE CONTIGUOUS.

1. State of Arizona, County of Yavapai ss:
2. I, (Name) Don Jenkins
3. Reside at (Address) Box 2880
City Prescott, County Yavapai, State AZ, Zip 86302

being duly sworn, deposes and says that he/she is a citizen of the United States, more than eighteen years of age, that all of the facts set forth in this affidavit/notice, subject to the provisions and penalties of 18 USC 1001 pertaining to the filing of false, fictitious, or fraudulent statements with the United States, are true and correct according to the best of my knowledge, information and belief.

4. Owner's Name and Address (If not shown in items 1-3 above) CHECK HERE IF THIS IS A CHANGE OF ADDRESS
GoldRiver Exploration Co., Don Jenkins, et al

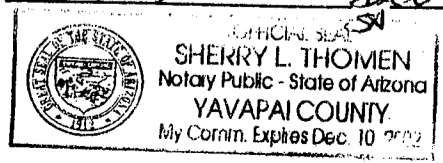
5. That I am personally acquainted with the mining claims(s). The work and improvements were made by and at the expense of the owner(s) of said claim(s). Said contiguous group of claims, listed on the reverse side of this document, are situated in the Hassayampa Mining District, Yavapai County, Arizona.

6. That between the dates starting at 12 o'clock noon on September 1, ²⁰⁰¹~~19~~ And ending at 12 o'clock noon on September 1, ²⁰⁰²~~19~~ at least \$ 200.00 Dollars worth of work and improvements were done and performed upon said claim(s) or upon one or more of a contiguous group of claims for the benefit of all, or wholly or partly outside of a contiguous group of claims for the benefit of all, not including the location work.

7. That the following persons were employed to perform the work and improvements described herein: Steve Barnes and Scott Stoddard

8. That the work and improvements performed were: Hand-dug pits, Sampling of placer gravels

9. Dated: 11-25-02, Signature: Don L. Jenkins
SUBSCRIBED AND SWORN TO before me, a Notary Public, this 25 day of November 2002
by Don L. Jenkins
Notary Public Sherry L. Thomen, ACE Thomen
MY COMMISSION EXPIRES 12-10-02



ENTERED IN COMPUTER
Ymlyde

If the claims/sites have consecutive BLM#s and are in the same Township, Range and Section(s), they may be listed as follows:

SAMPLE 1 - 10

A MC 19640 - 49

DKT/Pg 1025/1-10
RECORDING #9106173-82.

4N 20W 36

CLAIM/SITE NAME	SERIAL NUMBER	Dkt/Pg or Recording #	TWN	RNG	SEC(S)
		Of ORIGINAL LOCATION			
1. <i>Last Nugget</i>	AMC 355417	BK 3832, ^{pg} 393	12N	3W	1, 11/2
2.	AMC				
3.	AMC				
4.	AMC				
5.	AMC				
6.	AMC				
7.	AMC				
8.	AMC				
9.	AMC				
10.	AMC				
11.	AMC				
12.	AMC				
13.	AMC				
14.	AMC				
15.	AMC				
16.	AMC				
17.	AMC				
18.	AMC				
19.	AMC				
20.	AMC				
21.	AMC				
22.	AMC				
23.	AMC				
24.	AMC				
25.	AMC				
26.	AMC				
27.	AMC				
28.	AMC				
29.	AMC				
30.	AMC				

FILE WITH: BUREAU OF LAND MANAGEMENT, 222 NORTH CENTRAL AVENUE, PHOENIX, ARIZONA 85004-2203 and the respective county recorder, ON OR BEFORE DECEMBER 30th (NOT THE 31st). BLM requires a \$5.00 nonrefundable service charge for each mining claim, mill site or tunnel site.

This form is for the purpose of complying with the laws of the United States Department of the Interior, Bureau of Land Management and the State of Arizona pertaining to assessment work and/or notice of intention to hold. 30 USC 28, 43 CFR 3833.2, ARS 27-208. Subject to Paperwork Reduction Act and Privacy Act statements available at the BLM AZ State Office. This form is not copyrighted. It may be reproduced without restriction.

For BLM Use Only

Return Document to:

For BLM Use Only

AZ-3850-1 (July 1992)

Don Jenkins
P.O. Box 2880
Prescott, AZ
86302
Telephone # (908) 713-7298

1	500	(72)

PHOENIX, ARIZONA

2002 NOV 26 A 11:06

RECEIVED
BLM, AZ STATE OFFICE



AFFIDAVIT OF PERFORMANCE OF ANNUAL WORK

Also fill in ITEMS 1 through 9 and the reverse side of this document.



NOTICE OF INTENTION TO HOLD

I intend to hold the claims(s)/site(s) listed on the reverse side of this document for the calendar year 2003
Also fill in ITEMS 1 through 4 and ITEM 9.

NOTICES OF INTENTION TO HOLD ARE FOR MILLSITES AND TUNNEL SITES OR FOR MINING CLAIMS WHEN ASSESSMENT WORK HAS NOT BEEN DONE, REGARDLESS OF WHETHER THE ANNUAL ASSESSMENT HAS BEEN SUSPENDED, DEFERRED, OR NOT YET ACCRUED. THE FILING OF A NOTICE OF INTENTION TO HOLD SHALL NOT RELIEVE THE OWNER OF COMPLYING WITH FEDERAL AND STATE LAWS PERTAINING TO THE PERFORMANCE OF ANNUAL ASSESSMENT WORK. NOTICES OF INTENTION TO HOLD FOR MILL SITES OR TUNNEL SITES NEED NOT BE COUNTY RECORDED. FOR MINING CLAIMS THE FORM FILED WITH THE BLM MUST BE IDENTICAL TO THE ONE THAT WAS OR WILL BE FILED WITH THE COUNTY.

Evidence of Annual Assessment Work or a Notice of Intention to Hold must be filed each calendar year following the calendar year in which the claim/site was located.

ALL CLAIMS LISTED ON A SINGLE AFFIDAVIT MUST BE CONTIGUOUS.

1. State of Arizona, County of Yavapai ss:
2. I, (Name) Don Jenkins
3. Reside at (Address) Box 2880
City Prescott, County Yavapai, State AZ, Zip 86302

being duly sworn, deposes and says that he/she is a citizen of the United States, more than eighteen years of age, that all of the facts set forth in this affidavit/notice, subject to the provisions and penalties of 18 USC 1001 pertaining to the filing of false, fictitious, or fraudulent statements with the United States, are true and correct according to the best of my knowledge, information and belief.

4. Owner's Name and Address (If not shown in items 1-3 above) CHECK HERE IF THIS IS A CHANGE OF ADDRESS
Gold River Exploration Co., Don Jenkins, et al

5. That I am personally acquainted with the mining claims(s). The work and improvements were made by and at the expense of the owner(s) of said claim(s). Said contiguous group of claims, listed on the reverse side of this document, are situated in the Hassayampa Mining District, Yavapai County, Arizona.

6. That between the dates starting at 12 o'clock noon on September 1, 2001 And ending at 12 o'clock noon on September 1, 2002 at least \$ 100.00 Dollars worth of work and improvements were done and performed upon said claim(s) or upon one or more of a contiguous group of claims for the benefit of all, or wholly or partly outside of a contiguous group of claims for the benefit of all, not including the location work.

7. That the following persons were employed to perform the work and improvements described herein: Steve Barnes and Scott Stoddard

8. That the work and improvements performed were: Hand trenching and testing

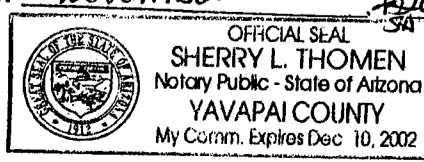
9. Dated: 11-25-02, Signature: Don L. Jenkins

SUBSCRIBED AND SWORN TO before me, a Notary Public, this 25th day of November, 2002

by Don L. Jenkins

Notary Public Sherry L. Thomen NCE Thomen

MY COMMISSION EXPIRES 12-10-02



ENTERED IN CLERK'S OFFICE
Malyda

If the claims/sites have consecutive BLM#s and are in the same Township, Range and Section(s), they may be listed as follows:

SAMPLE 1 - 10

A MC 19640 - 49

DKT/Pg 1025/1-10
RECORDING #9106173-82.

4N 20W 36

CLAIM/SITE NAME	SERIAL NUMBER	Dkt/Pg or Recording # Of ORIGINAL LOCATION NOTICE	TWN #		
			SHP	RNG	SEC(S)
1. <u>Ash Creek #1</u>	AMC <u>355478</u>	<u>Bk 3837, Pg 858</u>	<u>12N</u>	<u>20W</u>	<u>27</u>
2. _____	AMC _____	_____	_____	_____	_____
3. _____	AMC _____	_____	_____	_____	_____
4. _____	AMC _____	_____	_____	_____	_____
5. _____	AMC _____	_____	_____	_____	_____
6. _____	AMC _____	_____	_____	_____	_____
7. _____	AMC _____	_____	_____	_____	_____
8. _____	AMC _____	_____	_____	_____	_____
9. _____	AMC _____	_____	_____	_____	_____
10. _____	AMC _____	_____	_____	_____	_____
11. _____	AMC _____	_____	_____	_____	_____
12. _____	AMC _____	_____	_____	_____	_____
13. _____	AMC _____	_____	_____	_____	_____
14. _____	AMC _____	_____	_____	_____	_____
15. _____	AMC _____	_____	_____	_____	_____
16. _____	AMC _____	_____	_____	_____	_____
17. _____	AMC _____	_____	_____	_____	_____
18. _____	AMC _____	_____	_____	_____	_____
19. _____	AMC _____	_____	_____	_____	_____
20. _____	AMC _____	_____	_____	_____	_____
21. _____	AMC _____	_____	_____	_____	_____
22. _____	AMC _____	_____	_____	_____	_____
23. _____	AMC _____	_____	_____	_____	_____
24. _____	AMC _____	_____	_____	_____	_____
25. _____	AMC _____	_____	_____	_____	_____
26. _____	AMC _____	_____	_____	_____	_____
27. _____	AMC _____	_____	_____	_____	_____
28. _____	AMC _____	_____	_____	_____	_____
29. _____	AMC _____	_____	_____	_____	_____
30. _____	AMC _____	_____	_____	_____	_____



FILE WITH: BUREAU OF LAND MANAGEMENT, 222 NORTH CENTRAL AVENUE, PHOENIX, ARIZONA 85004-2203 and the respective county recorder, ON OR BEFORE DECEMBER 30th (NOT THE 31st). BLM requires a \$5.00 nonrefundable service charge for each mining claim, mill site or tunnel site.

This form is for the purpose of complying with the laws of the United States Department of the Interior, Bureau of Land Management and the State of Arizona pertaining to assessment work and/or notice of intention to hold. 30 USC 28, 43 CFR 3833.2, ARS 27-208. Subject to Paperwork Reduction Act and Privacy Act statements available at the BLM AZ State Office. This form is not copyrighted. It may be reproduced without restriction.

For BLM Use Only

Return Document to:

For BLM Use Only

AZ-3850-1 (July 1992)

Don Jenkins
P.O. Box 2880
Prescott, AZ

Telephone # (928) 713-7298

1 - 500	FD

RECEIVED
L.M. AZ STATE OFFICE
2002 NOV 26 A 11:00
PHOENIX, ARIZONA

AFFIDAVIT OF PERFORMANCE OF ANNUAL WORK

Also fill in ITEMS 1 through 9 and the reverse side of this document.

NOTICE OF INTENTION TO HOLD

I intend to hold the claims(s)/site(s) listed on the reverse side of this document for the calendar year 2002
Also fill in ITEMS 1 through 4 and ITEM 9.

NOTICES OF INTENTION TO HOLD ARE FOR MILLSITES AND TUNNEL SITES OR FOR MINING CLAIMS WHEN ASSESSMENT WORK HAS NOT BEEN DONE, REGARDLESS OF WHETHER THE ANNUAL ASSESSMENT HAS BEEN SUSPENDED, DEFERRED, OR NOT YET ACCRUED. THE FILING OF A NOTICE OF INTENTION TO HOLD SHALL NOT RELIEVE THE OWNER OF COMPLYING WITH FEDERAL AND STATE LAWS PERTAINING TO THE PERFORMANCE OF ANNUAL ASSESSMENT WORK. NOTICES OF INTENTION TO HOLD FOR MILL SITES OR TUNNEL SITES NEED NOT BE COUNTY RECORDED. FOR MINING CLAIMS THE FORM FILED WITH THE BLM MUST BE IDENTICAL TO THE ONE THAT WAS OR WILL BE FILED WITH THE COUNTY.

Evidence of Annual Assessment Work or a Notice of Intention to Hold must be filed each calendar year following the calendar year in which the claim/site was located.

ALL CLAIMS LISTED ON A SINGLE AFFIDAVIT MUST BE CONTIGUOUS.

1. State of Arizona, County of Yavapai ss:
2. I, (Name) Don Jenkins
3. Reside at (Address) Box 2880
City Prescott, County Yavapai, State AZ, Zip 86302

being duly sworn, deposes and says that he/she is a citizen of the United States, more than eighteen years of age, that all of the facts set forth in this affidavit/notice, subject to the provisions and penalties of 18 USC 1001 pertaining to the filing of false, fictitious, or fraudulent statements with the United States, are true and correct according to the best of my knowledge, information and belief.

4. Owner's Name and Address (If not shown in items 1-3 above) CHECK HERE IF THIS IS A CHANGE OF ADDRESS
Don Jenkins, et al

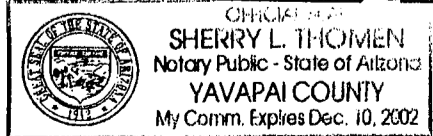
5. That I am personally acquainted with the mining claims(s). The work and improvements were made by and at the expense of the owner(s) of said claim(s). Said contiguous group of claims, listed on the reverse side of this document, are situated in the Hassayampa Mining District, Yavapai County, Arizona.

6. That between the dates starting at 12 o'clock noon on September 1, 2001 And ending at 12 o'clock noon on September 1, 2002 at least \$ 200.00 Dollars worth of work and improvements were done and performed upon said claim(s) or upon one or more of a contiguous group of claims for the benefit of all, or wholly or partly outside of a contiguous group of claims for the benefit of all, not including the location work.

7. That the following persons were employed to perform the work and improvements described herein: Don Jenkins and Steve Barnes

8. That the work and improvements performed were: hand dug test pits and sampling of gravels

9. Dated: 12-11-25-02, Signature: Don L. Jenkins
SUBSCRIBED AND SWORN TO before me, a Notary Public, this 25 day of November, 2002
by Don L. Jenkins
Notary Public Sherry L. Thomen, NCC Thomen
MY COMMISSION EXPIRES 12-10-02



ENTERED IN COMPUTER
Malyde

If the claims/sites have consecutive BLM#s and are in the same Township, Range and Section(s), they may be listed as follows:

SAMPLE 1 - 10

A MC 19640 - 49

DKT/Pg 1025/1-10
RECORDING #9106173-82.

4N 20W 36

CLAIM/SITE NAME	SERIAL NUMBER	Dkt/Pg or Recording # Of ORIGINAL LOCATION NOTICE	TWN	RNG	SEC(S)
			SHP		
1. <u>Riverbend</u>	AMC <u>355377</u>	<u>BK 3822, Pg 149</u>	<u>4N</u>	<u>20W</u>	<u>36</u>
2. _____	AMC _____	_____	_____	_____	_____
3. _____	AMC _____	_____	_____	_____	_____
4. _____	AMC _____	_____	_____	_____	_____
5. _____	AMC _____	_____	_____	_____	_____
6. _____	AMC _____	_____	_____	_____	_____
7. _____	AMC _____	_____	_____	_____	_____
8. _____	AMC _____	_____	_____	_____	_____
9. _____	AMC _____	_____	_____	_____	_____
10. _____	AMC _____	_____	_____	_____	_____
11. _____	AMC _____	_____	_____	_____	_____
12. _____	AMC _____	_____	_____	_____	_____
13. _____	AMC _____	_____	_____	_____	_____
14. _____	AMC _____	_____	_____	_____	_____
15. _____	AMC _____	_____	_____	_____	_____
16. _____	AMC _____	_____	_____	_____	_____
17. _____	AMC _____	_____	_____	_____	_____
18. _____	AMC _____	_____	_____	_____	_____
19. _____	AMC _____	_____	_____	_____	_____
20. _____	AMC _____	_____	_____	_____	_____
21. _____	AMC _____	_____	_____	_____	_____
22. _____	AMC _____	_____	_____	_____	_____
23. _____	AMC _____	_____	_____	_____	_____
24. _____	AMC _____	_____	_____	_____	_____
25. _____	AMC _____	_____	_____	_____	_____
26. _____	AMC _____	_____	_____	_____	_____
27. _____	AMC _____	_____	_____	_____	_____
28. _____	AMC _____	_____	_____	_____	_____
29. _____	AMC _____	_____	_____	_____	_____
30. _____	AMC _____	_____	_____	_____	_____

FILE WITH: BUREAU OF LAND MANAGEMENT, 222 NORTH CENTRAL AVENUE, PHOENIX, ARIZONA 85004-2203 and the respective county recorder, ON OR BEFORE DECEMBER 30th (NOT THE 31st). BLM requires a \$5.00 nonrefundable service charge for each mining claim, mill site or tunnel site.

This form is for the purpose of complying with the laws of the United States Department of the Interior, Bureau of Land Management and the State of Arizona pertaining to assessment work and/or notice of intention to hold. 30 USC 28, 43 CFR 3833.2, ARS 27-208. Subject to Paperwork Reduction Act and Privacy Act statements available at the BLM AZ State Office. This form is not copyrighted. It may be reproduced without restriction.

For BLM Use Only

Return Document to:

For BLM Use Only

AZ-3850-1 (July 1992)

Don Jenkins
P.O. Box 2880
Prescott, AZ 86302
Telephone # (908) 713-7298

1 - 502 <u>RD</u>

RECEIVED
 B.L.M. AZ STATE OFFICE
 PHOENIX, ARIZONA
 2002 NOV 26 A 11:26

AFFIDAVIT OF PERFORMANCE OF ANNUAL WORK
 Also fill in ITEMS 1 through 9 and the reverse side of this document.

NOTICE OF INTENTION TO HOLD
 I intend to hold the claims(s)/site(s) listed on the reverse side of this document for the calendar year 192003
 Also fill in ITEMS 1 through 4 and ITEM 9.

NOTICES OF INTENTION TO HOLD ARE FOR MILLSITES AND TUNNEL SITES OR FOR MINING CLAIMS WHEN ASSESSMENT WORK HAS NOT BEEN DONE, REGARDLESS OF WHETHER THE ANNUAL ASSESSMENT HAS BEEN SUSPENDED, DEFERRED, OR NOT YET ACCRUED. THE FILING OF A NOTICE OF INTENTION TO HOLD SHALL NOT RELIEVE THE OWNER OF COMPLYING WITH FEDERAL AND STATE LAWS PERTAINING TO THE PERFORMANCE OF ANNUAL ASSESSMENT WORK. NOTICES OF INTENTION TO HOLD FOR MILL SITES OR TUNNEL SITES NEED NOT BE COUNTY RECORDED. FOR MINING CLAIMS THE FORM FILED WITH THE BLM MUST BE IDENTICAL TO THE ONE THAT WAS OR WILL BE FILED WITH THE COUNTY.

Evidence of Annual Assessment Work or a Notice of Intention to Hold must be filed each calendar year following the calendar year in which the claim/site was located.

ALL CLAIMS LISTED ON A SINGLE AFFIDAVIT MUST BE CONTIGUOUS.

1. State of Arizona, County of Yavapai ss:
 2. I, (Name) Don Jenkins
 3. Reside at (Address) Box 2880
 City Prescott, County Yavapai, State AZ, Zip 86302

being duly sworn, deposes and says that he/she is a citizen of the United States, more than eighteen years of age, that all of the facts set forth in this affidavit/notice, subject to the provisions and penalties of 18 USC 1001 pertaining to the filing of false, fictitious, or fraudulent statements with the United States, are true and correct according to the best of my knowledge, information and belief.

4. Owner's Name and Address (If not shown in items 1-3 above) CHECK HERE IF THIS IS A CHANGE OF ADDRESS
Don Jenkins, et al

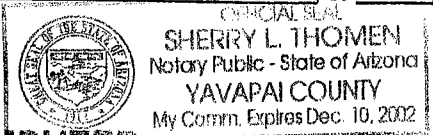
5. That I am personally acquainted with the mining claims(s). The work and improvements were made by and at the expense of the owner(s) of said claim(s). Said contiguous group of claims, listed on the reverse side of this document, are situated in the Hassayampa Mining District, Yavapai County, Arizona.

6. That between the dates starting at 12 o'clock noon on September 1, 2001 And ending at 12 o'clock noon on September 1, 2002 at least \$ 200 Dollars worth of work and improvements were done and performed upon said claim(s) or upon one or more of a contiguous group of claims for the benefit of all, or wholly or partly outside of a contiguous group of claims for the benefit of all, not including the location work.

7. That the following persons were employed to perform the work and improvements described herein: Don Jenkins and Scott Stoddard

8. That the work and improvements performed were: hand-dug pits and bedrock sampling of gravels

9. Dated: Nov. 25, 2002 Signature: Don L. Jenkins
 SUBSCRIBED AND SWORN TO before me, a Notary Public, this 25 day of November, 19 2002
 by Don L. Jenkins
 Notary Public Sherry L. Thomen, NEE Thoman
 MY COMMISSION EXPIRES 12-10-02



ENTERED IN COMPUTER

1 make

If the claims/sites have consecutive BLM#s and are in the same Township, Range and Section(s), they may be listed as follows:

SAMPLE 1 - 10

A MC 19640 - 49

DKT/Pg 1025/1-10
RECORDING #9106173-82.

4N 20W 36

CLAIM/SITE NAME	SERIAL NUMBER	Dkt/Pg or Recording # Of ORIGINAL LOCATION NOTICE	TWN SHP	RNG	SEC(S)
1. <u>CROWN NO. 2</u>	<u>AMC 354298</u>	<u>BK 3786, Pg 9/2</u>	<u>12^{1/2}N</u>	<u>2W</u>	<u>30</u>
2.	AMC				
3.	AMC				
4.	AMC				
5.	AMC				
6.	AMC				
7.	AMC				
8.	AMC				
9.	AMC				
10.	AMC				
11.	AMC				
12.	AMC				
13.	AMC				
14.	AMC				
15.	AMC				
16.	AMC				
17.	AMC				
18.	AMC				
19.	AMC				
20.	AMC				
21.	AMC				
22.	AMC				
23.	AMC				
24.	AMC				
25.	AMC				
26.	AMC				
27.	AMC				
28.	AMC				
29.	AMC				
30.	AMC				

FILE WITH: BUREAU OF LAND MANAGEMENT, 222 NORTH CENTRAL AVENUE, PHOENIX, ARIZONA 85004-2203 and the respective county recorder, ON OR BEFORE DECEMBER 30th (NOT THE 31st). BLM requires a \$5.00 nonrefundable service charge for each mining claim, mill site or tunnel site.

This form is for the purpose of complying with the laws of the United States Department of the Interior, Bureau of Land Management and the State of Arizona pertaining to assessment work and/or notice of intention to hold. 30 USC 28, 43 CFR 3833.2, ARS 27-208. Subject to Paperwork Reduction Act and Privacy Act statements available at the BLM AZ State Office. This form is not copyrighted. It may be reproduced without restriction.

For BLM Use Only

Return Document to:

For BLM Use Only

AZ-3850-1 (July 1992)

Don Jenkins
P.O. Box 2880
Prescott, AZ 86302
Telephone # (928) 713-7298

1	500	RD

PHOENIX, ARIZONA

2002 NOV 26 AM 11:06

RECEIVED
BLM, AZ STATE OFFICE

[Handwritten signature]
2002 3/4

AFFIDAVIT OF PERFORMANCE OF ANNUAL WORK

Also fill in ITEMS 1 through 9 and the reverse side of this document.

NOTICE OF INTENTION TO HOLD

I intend to hold the claims(s)/site(s) listed on the reverse side of this document for the calendar year 19____. Also fill in ITEMS 1 through 4 and ITEM 9.

NOTICES OF INTENTION TO HOLD ARE FOR MILLSITES AND TUNNEL SITES OR FOR MINING CLAIMS WHEN ASSESSMENT WORK HAS NOT BEEN DONE, REGARDLESS OF WHETHER THE ANNUAL ASSESSMENT HAS BEEN SUSPENDED, DEFERRED, OR NOT YET ACCRUED. THE FILING OF A NOTICE OF INTENTION TO HOLD SHALL NOT RELIEVE THE OWNER OF COMPLYING WITH FEDERAL AND STATE LAWS PERTAINING TO THE PERFORMANCE OF ANNUAL ASSESSMENT WORK. NOTICES OF INTENTION TO HOLD FOR MILL SITES OR TUNNEL SITES NEED NOT BE COUNTY RECORDED. FOR MINING CLAIMS THE FORM FILED WITH THE BLM MUST BE IDENTICAL TO THE ONE THAT WAS OR WILL BE FILED WITH THE COUNTY.

Evidence of Annual Assessment Work or a Notice of Intention to Hold must be filed each calendar year following the calendar year in which the claim/site was located.

ALL CLAIMS LISTED ON A SINGLE AFFIDAVIT MUST BE CONTIGUOUS.

1. State of Arizona, County of Yavapai ss:
2. I, (Name) Don Jenkins
3. Reside at (Address) Box 2880
City Prescott, County Yavapai, State AZ, Zip 86302

being duly sworn, deposes and says that he/she is a citizen of the United States, more than eighteen years of age, that all of the facts set forth in this affidavit/notice, subject to the provisions and penalties of 18 USC 1001 pertaining to the filing of false, fictitious, or fraudulent statements with the United States, are true and correct according to the best of my knowledge, information and belief.

4. Owner's Name and Address (If not shown in items 1-3 above) CHECK HERE IF THIS IS A CHANGE OF ADDRESS
Don Jenkins

5. That I am personally acquainted with the mining claims(s). The work and improvements were made by and at the expense of the owner(s) of said claim(s). Said contiguous group of claims, listed on the reverse side of this document, are situated in the Hassayampa Mining District, Yavapai County, Arizona.

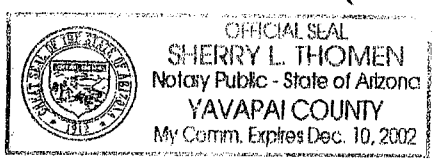
6. That between the dates starting at 12 o'clock noon on September 1, ~~19~~²⁰⁰¹ And ending at 12 o'clock noon on September 1, ~~19~~²⁰⁰² at least \$ 300.00 Dollars worth of work and improvements were done and performed upon said claim(s) or upon one or more of a contiguous group of claims for the benefit of all, or wholly or partly outside of a contiguous group of claims for the benefit of all, not including the location work.

7. That the following persons were employed to perform the work and improvements described herein: Scott Stoddard
and J. Lee

8. That the work and improvements performed were: Hand trenching, Cleanup decline,
Sampling

9. Dated: Nov. 25, 2002 Signature: Don L. Jenkins
SUBSCRIBED AND SWORN TO before me, a Notary Public, this 25 day of November, 2002

by Sherry Hoover, NEE Thoman
Notary Public
MY COMMISSION EXPIRES 12-10-02



ENTERED IN COMPUTER

If the claims/sites have consecutive BLM#s and are in the same Township, Range and Section(s), they may be listed as follows:

SAMPLE 1 - 10

A MC 19640 - 49

DKT/Pg 1025/1-10
RECORDING #9106173-82.

4N 20W 36

CLAIM/SITE NAME	SERIAL NUMBER	Dkt/Pg or Recording # Of ORIGINAL LOCATION NOTICE	TWN SHP	RNG	SEC(S)
1. <i>Donielle Lode #7</i>	AMC <i>341617</i>	<i>Bk. 3284, Pg 777</i>	<i>12N</i>	<i>3W</i>	<i>26</i>
2.	AMC				
3.	AMC				
4.	AMC				
5.	AMC				
6.	AMC				
7.	AMC				
8.	AMC				
9.	AMC				
10.	AMC				
11.	AMC				
12.	AMC				
13.	AMC				
14.	AMC				
15.	AMC				
16.	AMC				
17.	AMC				
18.	AMC				
19.	AMC				
20.	AMC				
21.	AMC				
22.	AMC				
23.	AMC				
24.	AMC				
25.	AMC				
26.	AMC				
27.	AMC				
28.	AMC				
29.	AMC				
30.	AMC				

FILE WITH: BUREAU OF LAND MANAGEMENT, 222 NORTH CENTRAL AVENUE, PHOENIX, ARIZONA 85004-2203 and the respective county recorder, ON OR BEFORE DECEMBER 30th (NOT THE 31st). BLM requires a \$5.00 nonrefundable service charge for each mining claim, mill site or tunnel site.

This form is for the purpose of complying with the laws of the United States Department of the Interior, Bureau of Land Management and the State of Arizona pertaining to assessment work and/or notice of intention to hold. 30 USC 28, 43 CFR 3833.2, ARS 27-208. Subject to Paperwork Reduction Act and Privacy Act statements available at the BLM AZ State Office. This form is not copyrighted. It may be reproduced without restriction.

For BLM Use Only

Return Document to:

For BLM Use Only

AZ-3850-1 (July 1992)

Don Jenkins
P.O. Box 2880
Prescott, AZ 86302
Telephone # (908) 713-7298

1 - 500	70

PHOENIX, ARIZONA

RECEIVED
BLM, AZ STATE OFFICE
2002 NOV 26 A 11:06



AFFIDAVIT OF PERFORMANCE OF ANNUAL WORK

Also fill in ITEMS 1 through 9 and the reverse side of this document.



NOTICE OF INTENTION TO HOLD

I intend to hold the claims(s)/site(s) listed on the reverse side of this document for the calendar year 2003
Also fill in ITEMS 1 through 4 and ITEM 9.

NOTICES OF INTENTION TO HOLD ARE FOR MILLSITES AND TUNNEL SITES OR FOR MINING CLAIMS WHEN ASSESSMENT WORK HAS NOT BEEN DONE, REGARDLESS OF WHETHER THE ANNUAL ASSESSMENT HAS BEEN SUSPENDED, DEFERRED, OR NOT YET ACCRUED. THE FILING OF A NOTICE OF INTENTION TO HOLD SHALL NOT RELIEVE THE OWNER OF COMPLYING WITH FEDERAL AND STATE LAWS PERTAINING TO THE PERFORMANCE OF ANNUAL ASSESSMENT WORK. NOTICES OF INTENTION TO HOLD FOR MILL SITES OR TUNNEL SITES NEED NOT BE COUNTY RECORDED. FOR MINING CLAIMS THE FORM FILED WITH THE BLM MUST BE IDENTICAL TO THE ONE THAT WAS OR WILL BE FILED WITH THE COUNTY.

Evidence of Annual Assessment Work or a Notice of Intention to Hold must be filed each calendar year following the calendar year in which the claim/site was located.

ALL CLAIMS LISTED ON A SINGLE AFFIDAVIT MUST BE CONTIGUOUS.

1. State of Arizona, County of Yavapai ss:
2. I, (Name) Don Jenkins
3. Reside at (Address) Box 2880
City Prescott, County Yavapai, State AZ, Zip 86302

being duly sworn, deposes and says that he/she is a citizen of the United States, more than eighteen years of age, that all of the facts set forth in this affidavit/notice, subject to the provisions and penalties of 18 USC 1001 pertaining to the filing of false, fictitious, or fraudulent statements with the United States, are true and correct according to the best of my knowledge, information and belief.

4. Owner's Name and Address (If not shown in items 1-3 above) CHECK HERE IF THIS IS A CHANGE OF ADDRESS
Gold River Exploration Co.
P.O. Box 2880
Prescott, AZ 86302

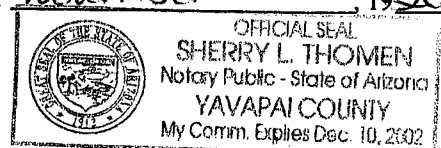
5. That I am personally acquainted with the mining claims(s). The work and improvements were made by and at the expense of the owner(s) of said claim(s). Said contiguous group of claims, listed on the reverse side of this document, are situated in the Hassayampa Mining District, Yavapai County, Arizona.

6. That between the dates starting at 12 o'clock noon on September 1, 2001 And ending at 12 o'clock noon on September 1, 2002 at least \$ 200.00 Dollars worth of work and improvements were done and performed upon said claim(s) or upon one or more of a contiguous group of claims for the benefit of all, or wholly or partly outside of a contiguous group of claims for the benefit of all, not including the location work.

7. That the following persons were employed to perform the work and improvements described herein: J. T. Lee

8. That the work and improvements performed were: Sample one underground working and hand-dug pits in old dump - sampled

9. Dated: Nov. 25, 2002, Signature: Don L. Jenkins
SUBSCRIBED AND SWORN TO before me, a Notary Public, this 25 day of November, 192002
by Don L. Jenkins
Notary Public Sherry Hoover, NEE Thoman
MY COMMISSION EXPIRES 12-10-02



ENTERED IN COMPUTER
Milbrde

If the claims/sites have consecutive BLM#s and are in the same Township, Range and Section(s), they may be listed as follows:

SAMPLE 1 - 10

A MC 19640 - 49

DKT/Pg 1025/1-10
RECORDING #9106173-82.

4N 20W 36

CLAIM/SITE NAME	SERIAL NUMBER	Dkt/Pg or Recording # Of ORIGINAL LOCATION		TWN	RNG	SEC(S)
		NOTICE		SHP		
1. <u>Goldwater #1</u>	<u>AMC 341618</u>	<u>Bk. 3284, Pg 765</u>		<u>12N</u>	<u>2W</u>	<u>5, 8</u>
2.	AMC					
3.	AMC					
4.	AMC					
5.	AMC					
6.	AMC					
7.	AMC					
8.	AMC					
9.	AMC					
10.	AMC					
11.	AMC					
12.	AMC					
13.	AMC					
14.	AMC					
15.	AMC					
16.	AMC					
17.	AMC					
18.	AMC					
19.	AMC					
20.	AMC					
21.	AMC					
22.	AMC					
23.	AMC					
24.	AMC					
25.	AMC					
26.	AMC					
27.	AMC					
28.	AMC					
29.	AMC					
30.	AMC					

FILE WITH: BUREAU OF LAND MANAGEMENT, 222 NORTH CENTRAL AVENUE, PHOENIX, ARIZONA 85004-2203 and the respective county recorder, ON OR BEFORE DECEMBER 30th (NOT THE 31st). BLM requires a \$5.00 nonrefundable service charge for each mining claim, mill site or tunnel site.

This form is for the purpose of complying with the laws of the United States Department of the Interior, Bureau of Land Management and the State of Arizona pertaining to assessment work and/or notice of intention to hold. 30 USC 28, 43 CFR 3833.2, ARS 27-208. Subject to Paperwork Reduction Act and Privacy Act statements available at the BLM AZ State Office. This form is not copyrighted. It may be reproduced without restriction.

For BLM Use Only

Return Document to:

For BLM Use Only

AZ-3850-1 (July 1992)

Don Jenkins
P.O. Box 2880
Prescott, AZ 86302
Telephone # (928) 713-7298

1	502	82

PHOENIX, ARIZONA

2002 NOV 26 A 11:06

RECEIVED
BLM, AZ STATE OFFICE

[Handwritten signature]
2002 5



AFFIDAVIT OF PERFORMANCE OF ANNUAL WORK

Also fill in ITEMS 1 through 9 and the reverse side of this document.



NOTICE OF INTENTION TO HOLD

I intend to hold the claims(s)/site(s) listed on the reverse side of this document for the calendar year 2002.
Also fill in ITEMS 1 through 4 and ITEM 9.

NOTICES OF INTENTION TO HOLD ARE FOR MILLSITES AND TUNNEL SITES OR FOR MINING CLAIMS WHEN ASSESSMENT WORK HAS NOT BEEN DONE, REGARDLESS OF WHETHER THE ANNUAL ASSESSMENT HAS BEEN SUSPENDED, DEFERRED, OR NOT YET ACCRUED. THE FILING OF A NOTICE OF INTENTION TO HOLD SHALL NOT RELIEVE THE OWNER OF COMPLYING WITH FEDERAL AND STATE LAWS PERTAINING TO THE PERFORMANCE OF ANNUAL ASSESSMENT WORK. NOTICES OF INTENTION TO HOLD FOR MILL SITES OR TUNNEL SITES NEED NOT BE COUNTY RECORDED. FOR MINING CLAIMS THE FORM FILED WITH THE BLM MUST BE IDENTICAL TO THE ONE THAT WAS OR WILL BE FILED WITH THE COUNTY.

Evidence of Annual Assessment Work or a Notice of Intention to Hold must be filed each calendar year following the calendar year in which the claim/site was located.

ALL CLAIMS LISTED ON A SINGLE AFFIDAVIT MUST BE CONTIGUOUS.

1. State of Arizona, County of Yavapai ss:
2. I, (Name) Don Jenkins
3. Reside at (Address) Box 2880
City Prescott, County Yavapai, State AZ, Zip 86302

being duly sworn, deposes and says that he/she is a citizen of the United States, more than eighteen years of age, that all of the facts set forth in this affidavit/notice, subject to the provisions and penalties of 18 USC 1001 pertaining to the filing of false, fictitious, or fraudulent statements with the United States, are true and correct according to the best of my knowledge, information and belief.

4. Owner's Name and Address (If not shown in items 1-3 above) CHECK HERE IF THIS IS A CHANGE OF ADDRESS
Cold River Exploration Co.
P.O. Box 2880
Prescott, AZ 86302

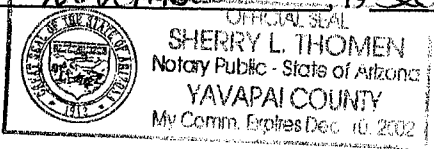
5. That I am personally acquainted with the mining claims(s). The work and improvements were made by and at the expense of the owner(s) of said claim(s). Said contiguous group of claims, listed on the reverse side of this document, are situated in the Hassayamp Mining District, Yavapai County, Arizona.

6. That between the dates starting at 12 o'clock noon on September 1, 2001 And ending at 12 o'clock noon on September 1, 2002 at least \$ 200.00 Dollars worth of work and improvements were done and performed upon said claim(s) or upon one or more of a contiguous group of claims for the benefit of all, or wholly or partly outside of a contiguous group of claims for the benefit of all, not including the location work.

7. That the following persons were employed to perform the work and improvements described herein: J. T. Lee

8. That the work and improvements performed were: Sampled underground workings & had 9 assays performed

9. Dated: Nov. 25, 2002, Signature: Don L. Jenkins
SUBSCRIBED AND SWORN TO before me, a Notary Public, this 25 day of November, 19 2002
by Don L. Jenkins
Notary Public Sherry L. Thomen, NEE Thomen
MY COMMISSION EXPIRES 12-10-02



ENTERED IN COMPUTER
MMLude

If the claims/sites have consecutive BLM#s and are in the same Township, Range and Section(s), they may be listed as follows:

SAMPLE 1 - 10

A MC 19640 - 49

DKT/Pg 1025/1-10
RECORDING #9106173-82.

4N 20W 36

CLAIM/SITE NAME	SERIAL NUMBER	Dkt/Pg or Recording # Of ORIGINAL LOCATION NOTICE	TWN SHP	RNG	SEC(S)
1. <i>Independence #1</i>	AMC <i>341620</i>	<i>BK 3284, Pg 767</i>	<i>124N</i>	<i>2W</i>	<i>32</i>
2.	AMC				
3.	AMC				
4.	AMC				
5.	AMC				
6.	AMC				
7.	AMC				
8.	AMC				
9.	AMC				
10.	AMC				
11.	AMC				
12.	AMC				
13.	AMC				
14.	AMC				
15.	AMC				
16.	AMC				
17.	AMC				
18.	AMC				
19.	AMC				
20.	AMC				
21.	AMC				
22.	AMC				
23.	AMC				
24.	AMC				
25.	AMC				
26.	AMC				
27.	AMC				
28.	AMC				
29.	AMC				
30.	AMC				

FILE WITH: BUREAU OF LAND MANAGEMENT, 222 NORTH CENTRAL AVENUE, PHOENIX, ARIZONA 85004-2203 and the respective county recorder, ON OR BEFORE DECEMBER 30th (NOT THE 31st). BLM requires a \$5.00 nonrefundable service charge for each mining claim, mill site or tunnel site.

This form is for the purpose of complying with the laws of the United States Department of the Interior, Bureau of Land Management and the State of Arizona pertaining to assessment work and/or notice of intention to hold. 30 USC 28, 43 CFR 3833.2, ARS 27-208. Subject to Paperwork Reduction Act and Privacy Act statements available at the BLM AZ State Office. This form is not copyrighted. It may be reproduced without restriction.

For BLM Use Only

Return Document to:

For BLM Use Only

AZ-3850-1 (July 1992)

Don Jenkins
P.O. BOX 2880
Prescott, AZ 86302
Telephone # (928) 713-7298

1 - 500

RECEIVED
BLM. AZ STATE OFFICE
2002 NOV 26 A 10:06
PHOENIX, ARIZONA

AFFIDAVIT OF PERFORMANCE OF ANNUAL WORK
Also fill in ITEMS 1 through 9 and the reverse side of this document.

NOTICE OF INTENTION TO HOLD

I intend to hold the claim(s)/site(s) listed on the reverse side of this document for the calendar year 192003
Also fill in ITEMS 1 through 4 and ITEM 9.

NOTICES OF INTENTION TO HOLD ARE FOR MILLSITES AND TUNNEL SITES OR FOR MINING CLAIMS WHEN ASSESSMENT WORK HAS NOT BEEN DONE, REGARDLESS OF WHETHER THE ANNUAL ASSESSMENT HAS BEEN SUSPENDED, DEFERRED, OR NOT YET ACCRUED. THE FILING OF A NOTICE OF INTENTION TO HOLD SHALL NOT RELIEVE THE OWNER OF COMPLYING WITH FEDERAL AND STATE LAWS PERTAINING TO THE PERFORMANCE OF ANNUAL ASSESSMENT WORK. NOTICES OF INTENTION TO HOLD FOR MILL SITES OR TUNNEL SITES NEED NOT BE COUNTY RECORDED. FOR MINING CLAIMS THE FORM FILED WITH THE BLM MUST BE IDENTICAL TO THE ONE THAT WAS OR WILL BE FILED WITH THE COUNTY.

Evidence of Annual Assessment Work or a Notice of Intention to Hold must be filed each calendar year following the calendar year in which the claim/site was located.

ALL CLAIMS LISTED ON A SINGLE AFFIDAVIT MUST BE CONTIGUOUS.

1. State of Arizona, County of Yavapai ss:
2. I, (Name) Don Jenkins
3. Reside at (Address) Box 2880
City Prescott, County Yavapai, State AZ, Zip 86302

being duly sworn, deposes and says that he/she is a citizen of the United States, more than eighteen years of age, that all of the facts set forth in this affidavit/notice, subject to the provisions and penalties of 18 USC 1001 pertaining to the filing of false, fictitious, or fraudulent statements with the United States, are true and correct according to the best of my knowledge, information and belief.

4. Owner's Name and Address (If not shown in items 1-3 above) CHECK HERE IF THIS IS A CHANGE OF ADDRESS
GoldTech Engineering Co.
P.O. BOX 2880
Prescott, AZ 86302

5. That I am personally acquainted with the mining claims(s). The work and improvements were made by and at the expense of the owner(s) of said claim(s). Said contiguous group of claims, listed on the reverse side of this document, are situated in the Turkey Creek Mining District, Yavapai County, Arizona.

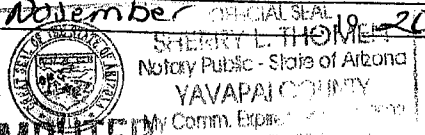
6. That between the dates starting at 12 o'clock noon on September 1, 2001 And ending at 12 o'clock noon on September 1, 2002 at least \$ 200.00 Dollars worth of work and improvements were done and performed upon said claim(s) or upon one or more of a contiguous group of claims for the benefit of all, or wholly or partly outside of a contiguous group of claims for the benefit of all, not including the location work.

7. That the following persons were employed to perform the work and improvements described herein: Don Jenkins, Professional Geologist - Sampled old workings & mapped geology

8. That the work and improvements performed were: _____

9. Dated: Nov. 25, 2002, Signature: Don L. Jenkins

SUBSCRIBED AND SWORN TO before me, a Notary Public, this 25 day of November 2002
by Don L. Jenkins
Notary Public Shirley L. Thomas, NEE Thomas
MY COMMISSION EXPIRES 12-10-02



ENTERED IN COMPUTER
Mal. da

If the claims/sites have consecutive BLM#s and are in the same Township, Range and Section(s), they may be listed as follows:

SAMPLE 1 - 10

A MC 19640 - 49

DKT/Pg 1025/1-10
RECORDING #9106173-82.

4N 20W 36

CLAIM/SITE NAME	SERIAL NUMBER	Dkt/Pg or Recording # Of ORIGINAL LOCATION NOTICE	TWN	RNG	SEC(S)
			SHP		
1. <i>Bueno #1</i>	AMC <i>353106</i>	<i>BK. 3720, Pg 316</i>	<i>11N</i>	<i>1W</i>	<i>9</i>
2.	AMC				
3.	AMC				
4.	AMC				
5.	AMC				
6.	AMC				
7.	AMC				
8.	AMC				
9.	AMC				
10.	AMC				
11.	AMC				
12.	AMC				
13.	AMC				
14.	AMC				
15.	AMC				
16.	AMC				
17.	AMC				
18.	AMC				
19.	AMC				
20.	AMC				
21.	AMC				
22.	AMC				
23.	AMC				
24.	AMC				
25.	AMC				
26.	AMC				
27.	AMC				
28.	AMC				
29.	AMC				
30.	AMC				

FILE WITH: BUREAU OF LAND MANAGEMENT, 222 NORTH CENTRAL AVENUE, PHOENIX, ARIZONA 85004-2203 and the respective county recorder, ON OR BEFORE DECEMBER 30th (NOT THE 31st). BLM requires a \$5.00 nonrefundable service charge for each mining claim, mill site or tunnel site.

This form is for the purpose of complying with the laws of the United States Department of the Interior, Bureau of Land Management and the State of Arizona pertaining to assessment work and/or notice of intention to hold. 30 USC 28, 43 CFR 3833.2, ARS 27-208. Subject to Paperwork Reduction Act and Privacy Act statements available at the BLM AZ State Office. This form is not copyrighted. It may be reproduced without restriction.

For BLM Use Only

Return Document to:

For BLM Use Only

AZ-3850-1 (July 1992)

Don Jenkins
P.O. Box 2880
Prescott, AZ 86302
Telephone # (928) 713-7298

1	- 500	70

RECEIVED
BLM, AZ STATE OFFICE
2002 NOV 26 A 11:36
PHOENIX, ARIZONA

Handwritten initials and date
2002 5/5

AFFIDAVIT OF PERFORMANCE OF ANNUAL WORK
Also fill in ITEMS 1 through 9 and the reverse side of this document.

NOTICE OF INTENTION TO HOLD
I intend to hold the claims(s)/site(s) listed on the reverse side of this document for the calendar year 19__
Also fill in ITEMS 1 through 4 and ITEM 9.

NOTICES OF INTENTION TO HOLD ARE FOR MILLSITES AND TUNNEL SITES OR FOR MINING CLAIMS WHEN ASSESSMENT WORK HAS NOT BEEN DONE, REGARDLESS OF WHETHER THE ANNUAL ASSESSMENT HAS BEEN SUSPENDED, DEFERRED, OR NOT YET ACCRUED. THE FILING OF A NOTICE OF INTENTION TO HOLD SHALL NOT RELIEVE THE OWNER OF COMPLYING WITH FEDERAL AND STATE LAWS PERTAINING TO THE PERFORMANCE OF ANNUAL ASSESSMENT WORK. NOTICES OF INTENTION TO HOLD FOR MILL SITES OR TUNNEL SITES NEED NOT BE COUNTY RECORDED. FOR MINING CLAIMS THE FORM FILED WITH THE BLM MUST BE IDENTICAL TO THE ONE THAT WAS OR WILL BE FILED WITH THE COUNTY.

Evidence of Annual Assessment Work or a Notice of Intention to Hold must be filed each calendar year following the calendar year in which the claim/site was located.

ALL CLAIMS LISTED ON A SINGLE AFFIDAVIT MUST BE CONTIGUOUS.

1. State of Arizona, County of Yavapai ss:
2. I, (Name) Don Jenkins
3. Reside at (Address) Box 2880
City Prescott, County Yavapai, State AZ, Zip 86302

being duly sworn, deposes and says that he/she is a citizen of the United States, more than eighteen years of age, that all of the facts set forth in this affidavit/notice, subject to the provisions and penalties of 18 USC 1001 pertaining to the filing of false, fictitious, or fraudulent statements with the United States, are true and correct according to the best of my knowledge, information and belief.

4. Owner's Name and Address (If not shown in items 1-3 above) CHECK HERE IF THIS IS A CHANGE OF ADDRESS
Gold River Exploration Co.
P.O. Box 2880
Prescott, AZ 86302

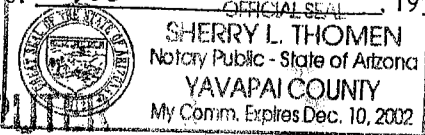
5. That I am personally acquainted with the mining claims(s). The work and improvements were made by and at the expense of the owner(s) of said claim(s). Said contiguous group of claims, listed on the reverse side of this document, are situated in the Hassayampa Mining District, Yavapai County, Arizona.

6. That between the dates starting at 12 o'clock noon on September 1, 192001 And ending at 12 o'clock noon on September 1, 192002 at least \$ 250.00 Dollars worth of work and improvements were done and performed upon said claim(s) or upon one or more of a contiguous group of claims for the benefit of all, or wholly or partly outside of a contiguous group of claims for the benefit of all, not including the location work.

7. That the following persons were employed to perform the work and improvements described herein: J.T. Lee

8. That the work and improvements performed were: Hand trenching & cleanup of old surface pit - - sampled veining

9. Dated: Nov. 25, 2002, Signature: Don L. Jenkins
SUBSCRIBED AND SWORN TO before me, a Notary Public, this 25 day of November, 19 2002
by Don L. Jenkins
Notary Public Sherry L. Thomen, NCC Thomen
MY COMMISSION EXPIRES 12-10-02



ENTERED IN COMPUTER
Mbl. A

If the claims/sites have consecutive BLM#s and are in the same Township, Range and Section(s), they may be listed as follows:

SAMPLE 1 - 10

A MC 19640 - 49

DKT/Pg 1025/1-10
RECORDING #9106173-82.

4N 20W 36

	CLAIM/SITE NAME	SERIAL NUMBER	Dkt/Pg or Recording # Of ORIGINAL LOCATION NOTICE	TWN #		
				SHP	RNG	SEC(S)
1.	BC-1	AMC 341615	BK 3284, Pg 757	12N	20W	36
2.		AMC				
3.		AMC				
4.		AMC				
5.		AMC				
6.		AMC				
7.		AMC				
8.		AMC				
9.		AMC				
10.		AMC				
11.		AMC				
12.		AMC				
13.		AMC				
14.		AMC				
15.		AMC				
16.		AMC				
17.		AMC				
18.		AMC				
19.		AMC				
20.		AMC				
21.		AMC				
22.		AMC				
23.		AMC				
24.		AMC				
25.		AMC				
26.		AMC				
27.		AMC				
28.		AMC				
29.		AMC				
30.		AMC				

FILE WITH: BUREAU OF LAND MANAGEMENT, 222 NORTH CENTRAL AVENUE, PHOENIX, ARIZONA 85004-2203 and the respective county recorder, ON OR BEFORE DECEMBER 30th (NOT THE 31st). BLM requires a \$5.00 nonrefundable service charge for each mining claim, mill site or tunnel site.

This form is for the purpose of complying with the laws of the United States Department of the Interior, Bureau of Land Management and the State of Arizona pertaining to assessment work and/or notice of intention to hold. 30 USC 28, 43 CFR 3833.2, ARS 27-208. Subject to Paperwork Reduction Act and Privacy Act statements available at the BLM AZ State Office. This form is not copyrighted. It may be reproduced without restriction.

For BLM Use Only

Return Document to:

For BLM Use Only

AZ-3850-1 (July 1992)

Telephone # ()

1 - 500 270

RECEIVED
 B.L.M. AZ STATE OFFICE
 2002 NOV 26 A 11:06
 PHOENIX, ARIZONA

AFFIDAVIT OF PERFORMANCE OF ANNUAL WORK
 Also fill in ITEMS 1 through 9 and the reverse side of this document.

NOTICE OF INTENTION TO HOLD
 I intend to hold the claims(s)/site(s) listed on the reverse side of this document for the calendar year 2003
 Also fill in ITEMS 1 through 4 and ITEM 9.

NOTICES OF INTENTION TO HOLD ARE FOR MILLSITES AND TUNNEL SITES OR FOR MINING CLAIMS WHEN ASSESSMENT WORK HAS NOT BEEN DONE, REGARDLESS OF WHETHER THE ANNUAL ASSESSMENT HAS BEEN SUSPENDED, DEFERRED, OR NOT YET ACCRUED. THE FILING OF A NOTICE OF INTENTION TO HOLD SHALL NOT RELIEVE THE OWNER OF COMPLYING WITH FEDERAL AND STATE LAWS PERTAINING TO THE PERFORMANCE OF ANNUAL ASSESSMENT WORK. NOTICES OF INTENTION TO HOLD FOR MILL SITES OR TUNNEL SITES NEED NOT BE COUNTY RECORDED. FOR MINING CLAIMS THE FORM FILED WITH THE BLM MUST BE IDENTICAL TO THE ONE THAT WAS OR WILL BE FILED WITH THE COUNTY.

Evidence of Annual Assessment Work or a Notice of Intention to Hold must be filed each calendar year following the calendar year in which the claim/site was located.

ALL CLAIMS LISTED ON A SINGLE AFFIDAVIT MUST BE CONTIGUOUS.

1. State of Arizona, County of Yavapai ss:
 2. I, (Name) Don Jenkins
 3. Reside at (Address) Box 2880
 City Prescott, County Yavapai, State AZ, Zip 86302

being duly sworn, deposes and says that he/she is a citizen of the United States, more than eighteen years of age, that all of the facts set forth in this affidavit/notice, subject to the provisions and penalties of 18 USC 1001 pertaining to the filing of false, fictitious, or fraudulent statements with the United States, are true and correct according to the best of my knowledge, information and belief.

4. Owner's Name and Address (If not shown in items 1-3 above) CHECK HERE IF THIS IS A CHANGE OF ADDRESS
Gold River Exploration Co.
P.O. Box 2880
Prescott, AZ 86302

5. That I am personally acquainted with the mining claims(s). The work and improvements were made by and at the expense of the owner(s) of said claim(s). Said contiguous group of claims, listed on the reverse side of this document, are situated in the Hassayampa Mining District, Yavapai County, Arizona.

6. That between the dates starting at 12 o'clock noon on September 1, 2001 And ending at 12 o'clock noon on September 1, 2002 at least \$ 200.00 Dollars worth of work and improvements were done and performed upon said claim(s) or upon one or more of a contiguous group of claims for the benefit of all, or wholly or partly outside of a contiguous group of claims for the benefit of all, not including the location work.

7. That the following persons were employed to perform the work and improvements described herein: Don Jenkins
and Jiti Lee

8. That the work and improvements performed were: Blasted one in underground Slope
and removed for gravity testing Assays by Metallurgy

9. Dated: Nov. 25, 2002, Signature: Don L. Jenkins

SUBSCRIBED AND SWORN TO before me, a Notary Public, this 25 day of November
 by Don L. Jenkins
 Notary Public Sherry L. Thomas, Dec Thomas
 MY COMMISSION EXPIRES 12-10-02

OFFICIAL NOTARY PUBLIC
 SHERRY L. THOMAS
 Notary Public - State of Arizona
 YAVAPAI COUNTY
 My Comm. Expires Dec 10, 2002

ENTERED IN COMPUTER
 11/25/02

If the claims/sites have consecutive BLM#s and are in the same Township, Range and Section(s), they may be listed as follows:

SAMPLE 1 - 10 AMC 19640 - 49 DKT/Pg 1025/1-10 4N 20W 36
 RECORDING #9106173-82.

CLAIM/SITE NAME	SERIAL NUMBER	Dkt/Pg or Recording # Of ORIGINAL LOCATION NOTICE	TWN #		
			SHP	RNG	SEC(S)
1. Oro Cache #1	AMC 348190	BK 3470, Pg 789	12N	3W	1
2.	AMC				
3.	AMC				
4.	AMC				
5.	AMC				
6.	AMC				
7.	AMC				
8.	AMC				
9.	AMC				
10.	AMC				
11.	AMC				
12.	AMC				
13.	AMC				
14.	AMC				
15.	AMC				
16.	AMC				
17.	AMC				
18.	AMC				
19.	AMC				
20.	AMC				
21.	AMC				
22.	AMC				
23.	AMC				
24.	AMC				
25.	AMC				
26.	AMC				
27.	AMC				
28.	AMC				
29.	AMC				
30.	AMC				

FILE WITH: BUREAU OF LAND MANAGEMENT, 222 NORTH CENTRAL AVENUE, PHOENIX, ARIZONA 85004-2203 and the respective county recorder, ON OR BEFORE DECEMBER 30th (NOT THE 31st). BLM requires a \$5.00 nonrefundable service charge for each mining claim, mill site or tunnel site.

This form is for the purpose of complying with the laws of the United States Department of the Interior, Bureau of Land Management and the State of Arizona pertaining to assessment work and/or notice of intention to hold. 30 USC 28, 43 CFR 3833.2, ARS 27-208. Subject to Paperwork Reduction Act and Privacy Act statements available at the BLM AZ State Office. This form is not copyrighted. It may be reproduced without restriction.

For BLM Use Only

Return Document to:

For BLM Use Only

AZ-3850-1 (July 1992)

Don Jenkins
P.O. Box 2880
Prescott, AZ
86302
Telephone # (908) 713-7298

1	500	(77)

PHOENIX, ARIZONA

2002 NOV 26 A 11:05

RECEIVED
BLM, AZ STATE OFFICE

AFFIDAVIT OF PERFORMANCE OF ANNUAL WORK

Also fill in ITEMS 1 through 9 and the reverse side of this document.

NOTICE OF INTENTION TO HOLD

I intend to hold the claims(s)/site(s) listed on the reverse side of this document for the calendar year 192002
Also fill in ITEMS 1 through 4 and ITEM 9.

NOTICES OF INTENTION TO HOLD ARE FOR MILLSITES AND TUNNEL SITES OR FOR MINING CLAIMS WHEN ASSESSMENT WORK HAS NOT BEEN DONE, REGARDLESS OF WHETHER THE ANNUAL ASSESSMENT HAS BEEN SUSPENDED, DEFERRED, OR NOT YET ACCRUED. THE FILING OF A NOTICE OF INTENTION TO HOLD SHALL NOT RELIEVE THE OWNER OF COMPLYING WITH FEDERAL AND STATE LAWS PERTAINING TO THE PERFORMANCE OF ANNUAL ASSESSMENT WORK. NOTICES OF INTENTION TO HOLD FOR MILL SITES OR TUNNEL SITES NEED NOT BE COUNTY RECORDED. FOR MINING CLAIMS THE FORM FILED WITH THE BLM MUST BE IDENTICAL TO THE ONE THAT WAS OR WILL BE FILED WITH THE COUNTY.

Evidence of Annual Assessment Work or a Notice of Intention to Hold must be filed each calendar year following the calendar year in which the claim/site was located.

ALL CLAIMS LISTED ON A SINGLE AFFIDAVIT MUST BE CONTIGUOUS.

1. State of Arizona, County of Yavapai
2. I, (Name) Don Jenkins ss:
3. Reside at (Address) Box 2880
City Prescott, County Yavapai, State AZ, Zip 86302

being duly sworn, deposes and says that he/she is a citizen of the United States, more than eighteen years of age, that all of the facts set forth in this affidavit/notice, subject to the provisions and penalties of 18 USC 1001 pertaining to the filing of false, fictitious, or fraudulent statements with the United States, are true and correct according to the best of my knowledge, information and belief.

4. Owner's Name and Address (If not shown in items 1-3 above) CHECK HERE IF THIS IS A CHANGE OF ADDRESS
Gold River Exploration Co., Don Jenkins, et al

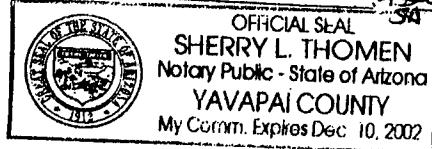
5. That I am personally acquainted with the mining claims(s). The work and improvements were made by and at the expense of the owner(s) of said claim(s). Said contiguous group of claims, listed on the reverse side of this document, are situated in the _____ Mining District, _____ County, Arizona.

6. That between the dates starting at 12 o'clock noon on September 1, 192002 And ending at 12 o'clock noon on September 1, 2002 at least \$ _____ Dollars worth of work and improvements were done and performed upon said claim(s) or upon one or more of a contiguous group of claims for the benefit of all, or wholly or partly outside of a contiguous group of claims for the benefit of all, not including the location work.

7. That the following persons were employed to perform the work and improvements described herein: _____

8. That the work and improvements performed were: _____

9. Dated: 11-25-02, Signature: Sherry L. Thomen
SUBSCRIBED AND SWORN TO before me, a Notary Public, this 25th day of November, 2002
by Don L. Jenkins
Notary Public Sherry L. Thomen
MY COMMISSION EXPIRES 12-10-02



If the claims/sites have consecutive BLM#s and are in the same Township, Range and Section(s), they may be listed as follows:

SAMPLE 1 - 10

A MC 19640 - 49

DKT/Pg 1025/1-10
RECORDING #9106173-82.

4N 20W 36

CLAIM/SITE NAME	SERIAL NUMBER	Dkt/Pg or Recording # OF ORIGINAL LOCATION NOTICE	TWN #		
			SHP	RNG	SEC(S)
1. <i>Ash Creek #1</i>	AMC <i>355478</i>	<i>Bk 3837, Pg 858</i>	<i>12N</i>	<i>2W</i>	<i>27</i>
2.	AMC				
3.	AMC				
4.	AMC				
5.	AMC				
6.	AMC				
7.	AMC				
8.	AMC				
9.	AMC				
10.	AMC				
11.	AMC				
12.	AMC				
13.	AMC				
14.	AMC				
15.	AMC				
16.	AMC				
17.	AMC				
18.	AMC				
19.	AMC				
20.	AMC				
21.	AMC				
22.	AMC				
23.	AMC				
24.	AMC				
25.	AMC				
26.	AMC				
27.	AMC				
28.	AMC				
29.	AMC				
30.	AMC				

FILE WITH: BUREAU OF LAND MANAGEMENT, 222 NORTH CENTRAL AVENUE, PHOENIX, ARIZONA 85004-2203 and the respective county recorder, ON OR BEFORE DECEMBER 30th (NOT THE 31st). BLM requires a \$5.00 nonrefundable service charge for each mining claim, mill site or tunnel site.

This form is for the purpose of complying with the laws of the United States Department of the Interior, Bureau of Land Management and the State of Arizona pertaining to assessment work and/or notice of intention to hold. 30 USC 28, 43 CFR 3833.2, ARS 27-208. Subject to Paperwork Reduction Act and Privacy Act statements available at the BLM AZ State Office. This form is not copyrighted. It may be reproduced without restriction.

For BLM Use Only

Return Document to:

For BLM Use Only

AZ-3850-1 (July 1992)

Don Jenkins
P.O. Box 2880
Prescott, AZ 86302
Telephone # (928) 713-7298

1	500	FR

RECEIVED
BLM. AZ STATE OFFICE
2002 NOV 26 11:06
PHOENIX, ARIZONA

AFFIDAVIT OF PERFORMANCE OF ANNUAL WORK

Also fill in ITEMS 1 through 9 and the reverse side of this document.

NOTICE OF INTENTION TO HOLD

I intend to hold the claims(s)/site(s) listed on the reverse side of this document for the calendar year 192002
Also fill in ITEMS 1 through 4 and ITEM 9.

NOTICES OF INTENTION TO HOLD ARE FOR MILLSITES AND TUNNEL SITES OR FOR MINING CLAIMS WHEN ASSESSMENT WORK HAS NOT BEEN DONE, REGARDLESS OF WHETHER THE ANNUAL ASSESSMENT HAS BEEN SUSPENDED, DEFERRED, OR NOT YET ACCRUED. THE FILING OF A NOTICE OF INTENTION TO HOLD SHALL NOT RELIEVE THE OWNER OF COMPLYING WITH FEDERAL AND STATE LAWS PERTAINING TO THE PERFORMANCE OF ANNUAL ASSESSMENT WORK. NOTICES OF INTENTION TO HOLD FOR MILL SITES OR TUNNEL SITES NEED NOT BE COUNTY RECORDED. FOR MINING CLAIMS THE FORM FILED WITH THE BLM MUST BE IDENTICAL TO THE ONE THAT WAS OR WILL BE FILED WITH THE COUNTY.

Evidence of Annual Assessment Work or a Notice of Intention to Hold must be filed each calendar year following the calendar year in which the claim/site was located.

ALL CLAIMS LISTED ON A SINGLE AFFIDAVIT MUST BE CONTIGUOUS.

1. State of Arizona, County of Yavapai ss:
2. I, (Name) Don Jenkins
3. Reside at (Address) Box 2880
City Prescott, County Yavapai, State AZ, Zip 86302

being duly sworn, deposes and says that he/she is a citizen of the United States, more than eighteen years of age, that all of the facts set forth in this affidavit/notice, subject to the provisions and penalties of 18 USC 1001 pertaining to the filing of false, fictitious, or fraudulent statements with the United States, are true and correct according to the best of my knowledge, information and belief.

4. Owner's Name and Address (If not shown in items 1-3 above) CHECK HERE IF THIS IS A CHANGE OF ADDRESS
GoldRiver Exploration Co., Don Jenkins, et al

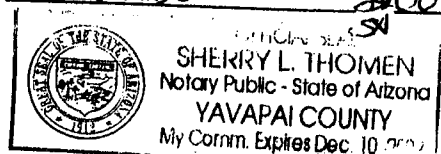
5. That I am personally acquainted with the mining claims(s). The work and improvements were made by and at the expense of the owner(s) of said claim(s). Said contiguous group of claims, listed on the reverse side of this document, are situated in the _____ Mining District, _____ County, Arizona.

6. That between the dates starting at 12 o'clock noon on September 1, 19__ And ending at 12 o'clock noon on September 1, 2002 at least \$ _____ Dollars worth of work and improvements were done and performed upon said claim(s) or upon one or more of a contiguous group of claims for the benefit of all, or wholly or partly outside of a contiguous group of claims for the benefit of all, not including the location work.

7. That the following persons were employed to perform the work and improvements described herein: _____

8. That the work and improvements performed were: _____

9. Dated: 11-25-02, Signature: Don L. Jenkins
SUBSCRIBED AND SWORN TO before me, a Notary Public, this 25 day of November, 2002
by Don L. Jenkins
Notary Public Sherry L. Thomen, DCE Thomen
MY COMMISSION EXPIRES 12-10-02



If the claims/sites have consecutive BLM#s and are in the same Township, Range and Section(s), they may be listed as follows:

SAMPLE 1 - 10

A MC 19640 - 49

DKT/Pg 1025/1-10
RECORDING #9106173-82.

4N 20W 36

CLAIM/SITE NAME	SERIAL NUMBER	Dkt/Pg or Recording # OF ORIGINAL LOCATION NOTICE	TWN SHP	RNG	SEC(S)
1. <i>Last Nugget</i>	AMC 355417	BK 3832, ^{pg} 393	12N	3W	1, 11, 12
2.	AMC				
3.	AMC				
4.	AMC				
5.	AMC				
6.	AMC				
7.	AMC				
8.	AMC				
9.	AMC				
10.	AMC				
11.	AMC				
12.	AMC				
13.	AMC				
14.	AMC				
15.	AMC				
16.	AMC				
17.	AMC				
18.	AMC				
19.	AMC				
20.	AMC				
21.	AMC				
22.	AMC				
23.	AMC				
24.	AMC				
25.	AMC				
26.	AMC				
27.	AMC				
28.	AMC				
29.	AMC				
30.	AMC				

FILE WITH: BUREAU OF LAND MANAGEMENT, 222 NORTH CENTRAL AVENUE, PHOENIX, ARIZONA 85004-2203 and the respective county recorder, ON OR BEFORE DECEMBER 30th (NOT THE 31st). BLM requires a \$5.00 nonrefundable service charge for each mining claim, mill site or tunnel site.

This form is for the purpose of complying with the laws of the United States Department of the Interior, Bureau of Land Management and the State of Arizona pertaining to assessment work and/or notice of intention to hold. 30 USC 28, 43 CFR 3833.2, ARS 27-208. Subject to Paperwork Reduction Act and Privacy Act statements available at the BLM AZ State Office. This form is not copyrighted. It may be reproduced without restriction.

For BLM Use Only

Return Document to:

For BLM Use Only

AZ-3850-1 (July 1992)

Don Jenkins
P.O. Box 2880
Prescott, AZ
Telephone # (908) 713-7298

1 - 500	FD

RECEIVED
L.M. AZ STATE OFFICE
2002 NOV 26 A 11:04
PHOENIX, ARIZONA

AFFIDAVIT OF PERFORMANCE OF ANNUAL WORK
Also fill in ITEMS 1 through 9 and the reverse side of this document.

NOTICE OF INTENTION TO HOLD
I intend to hold the claims(s)/site(s) listed on the reverse side of this document for the calendar year 2002
Also fill in ITEMS 1 through 4 and ITEM 9.

NOTICES OF INTENTION TO HOLD ARE FOR MILLSITES AND TUNNEL SITES OR FOR MINING CLAIMS WHEN ASSESSMENT WORK HAS NOT BEEN DONE, REGARDLESS OF WHETHER THE ANNUAL ASSESSMENT HAS BEEN SUSPENDED, DEFERRED, OR NOT YET ACCRUED. THE FILING OF A NOTICE OF INTENTION TO HOLD SHALL NOT RELIEVE THE OWNER OF COMPLYING WITH FEDERAL AND STATE LAWS PERTAINING TO THE PERFORMANCE OF ANNUAL ASSESSMENT WORK. NOTICES OF INTENTION TO HOLD FOR MILL SITES OR TUNNEL SITES NEED NOT BE COUNTY RECORDED. FOR MINING CLAIMS THE FORM FILED WITH THE BLM MUST BE IDENTICAL TO THE ONE THAT WAS OR WILL BE FILED WITH THE COUNTY.

Evidence of Annual Assessment Work or a Notice of Intention to Hold must be filed each calendar year following the calendar year in which the claim/site was located.

ALL CLAIMS LISTED ON A SINGLE AFFIDAVIT MUST BE CONTIGUOUS.

1. State of Arizona, County of Yavapai ss:
2. I, (Name) Don Jenkins
3. Reside at (Address) Box 2880
Prescott, City, Yavapai County, AZ State, 86302 Zip

being duly sworn, deposes and says that he/she is a citizen of the United States, more than eighteen years of age, that all of the facts set forth in this affidavit/notice, subject to the provisions and penalties of 18 USC 1001 pertaining to the filing of false, fictitious, or fraudulent statements with the United States, are true and correct according to the best of my knowledge, information and belief.

4. Owner's Name and Address (If not shown in items 1-3 above) CHECK HERE IF THIS IS A CHANGE OF ADDRESS
Don Jenkins, et al

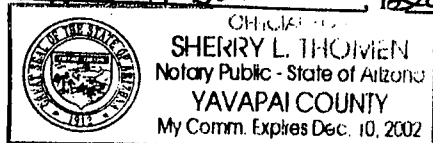
5. That I am personally acquainted with the mining claims(s). The work and improvements were made by and at the expense of the owner(s) of said claim(s). Said contiguous group of claims, listed on the reverse side of this document, are situated in the _____ Mining District, _____ County, Arizona.

6. That between the dates starting at 12 o'clock noon on September 1, 19__ And ending at 12 o'clock noon on September 1, 20 at least \$ _____ Dollars worth of work and improvements were done and performed upon said claim(s) or upon one or more of a contiguous group of claims for the benefit of all, or wholly or partly outside of a contiguous group of claims for the benefit of all, not including the location work.

7. That the following persons were employed to perform the work and improvements described herein: _____

8. That the work and improvements performed were: _____

9. Dated: 12-11-25-02 Signature: Don L. Jenkins
SUBSCRIBED AND SWORN TO before me, a Notary Public, this 25 day of November, 2002
by Don L. Jenkins
Notary Public Sherry L. Thomen, NCE Thomen
MY COMMISSION EXPIRES 12-10-02



If the claims/sites have consecutive BLM#s and are in the same Township, Range and Section(s), they may be listed as follows:

SAMPLE 1 - 10

A MC 19640 - 49

DKT/Pg 1025/1-10
RECORDING #9106173-82.

4N 20W 36

CLAIM/SITE NAME	SERIAL NUMBER	Dkt/Pg or Recording # Of ORIGINAL LOCATION NOTICE	TWN	RNG	SEC(S)
			SHP		
1. <i>Riverbend</i>	AMC <i>355377</i>	<i>BK 3822, Pg 149</i>	<i>12N</i>	<i>3W</i>	<i>11</i>
2.	AMC				
3.	AMC				
4.	AMC				
5.	AMC				
6.	AMC				
7.	AMC				
8.	AMC				
9.	AMC				
10.	AMC				
11.	AMC				
12.	AMC				
13.	AMC				
14.	AMC				
15.	AMC				
16.	AMC				
17.	AMC				
18.	AMC				
19.	AMC				
20.	AMC				
21.	AMC				
22.	AMC				
23.	AMC				
24.	AMC				
25.	AMC				
26.	AMC				
27.	AMC				
28.	AMC				
29.	AMC				
30.	AMC				

FILE WITH: BUREAU OF LAND MANAGEMENT, 222 NORTH CENTRAL AVENUE, PHOENIX, ARIZONA 85004-2203 and the respective county recorder, ON OR BEFORE DECEMBER 30th (NOT THE 31st). BLM requires a \$5.00 nonrefundable service charge for each mining claim, mill site or tunnel site.

This form is for the purpose of complying with the laws of the United States Department of the Interior, Bureau of Land Management and the State of Arizona pertaining to assessment work and/or notice of intention to hold. 30 USC 28, 43 CFR 3833.2, ARS 27-208. Subject to Paperwork Reduction Act and Privacy Act statements available at the BLM AZ State Office. This form is not copyrighted. It may be reproduced without restriction.

For BLM Use Only

Return Document to:

For BLM Use Only

AZ-3850-1 (July 1992)

Don Jenkins
P.O. Box 2880
Prescott, AZ 86302
Telephone # (908) 713-7298

1 - 502 <u>FA</u>

RECEIVED
BLM. AZ STATE OFFICE
2002 NOV 26 A 11:29
PHOENIX, ARIZONA

AFFIDAVIT OF PERFORMANCE OF ANNUAL WORK

Also fill in ITEMS 1 through 9 and the reverse side of this document.

NOTICE OF INTENTION TO HOLD

I intend to hold the claims(s)/site(s) listed on the reverse side of this document for the calendar year 2003
Also fill in ITEMS 1 through 4 and ITEM 9.

NOTICES OF INTENTION TO HOLD ARE FOR MILLSITES AND TUNNEL SITES OR FOR MINING CLAIMS WHEN ASSESSMENT WORK HAS NOT BEEN DONE, REGARDLESS OF WHETHER THE ANNUAL ASSESSMENT HAS BEEN SUSPENDED, DEFERRED, OR NOT YET ACCRUED. THE FILING OF A NOTICE OF INTENTION TO HOLD SHALL NOT RELIEVE THE OWNER OF COMPLYING WITH FEDERAL AND STATE LAWS PERTAINING TO THE PERFORMANCE OF ANNUAL ASSESSMENT WORK. NOTICES OF INTENTION TO HOLD FOR MILL SITES OR TUNNEL SITES NEED NOT BE COUNTY RECORDED. FOR MINING CLAIMS THE FORM FILED WITH THE BLM MUST BE IDENTICAL TO THE ONE THAT WAS OR WILL BE FILED WITH THE COUNTY.

Evidence of Annual Assessment Work or a Notice of Intention to Hold must be filed each calendar year following the calendar year in which the claim/site was located.

ALL CLAIMS LISTED ON A SINGLE AFFIDAVIT MUST BE CONTIGUOUS.

1. State of Arizona, County of Yavapai
2. I, (Name) Don Jenkins ss:
3. Reside at (Address) Box 2880
City Prescott, County Yavapai, State AZ, Zip 86302

being duly sworn, deposes and says that he/she is a citizen of the United States, more than eighteen years of age, that all of the facts set forth in this affidavit/notice, subject to the provisions and penalties of 18 USC 1001 pertaining to the filing of false, fictitious, or fraudulent statements with the United States, are true and correct according to the best of my knowledge, information and belief.

4. Owner's Name and Address (if not shown in items 1-3 above) CHECK HERE IF THIS IS A CHANGE OF ADDRESS
Don Jenkins, et al

5. That I am personally acquainted with the mining claims(s). The work and improvements were made by and at the expense of the owner(s) of said claim(s). Said contiguous group of claims, listed on the reverse side of this document, are situated in the _____ Mining District, _____ County, Arizona.

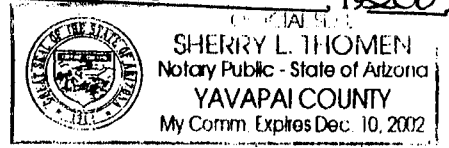
6. That between the dates starting at 12 o'clock noon on September 1, 19__ And ending at 12 o'clock noon on September 1, 20 at least \$ _____ Dollars worth of work and improvements were done and performed upon said claim(s) or upon one or more of a contiguous group of claims for the benefit of all, or wholly or partly outside of a contiguous group of claims for the benefit of all, not including the location work.

7. That the following persons were employed to perform the work and improvements described herein: _____

8. That the work and improvements performed were: _____

9. Dated: Nov. 25, 2002 Signature: Don L. Jenkins
SUBSCRIBED AND SWORN TO before me, a Notary Public, this 25 day of November, 192002
by Don L. Jenkins

Notary Public Sherry L. Thomen, NEE Thoman
MY COMMISSION EXPIRES 12-10-02



If the claims/sites have consecutive BLM#s and are in the same Township, Range and Section(s), they may be listed as follows:

SAMPLE 1 - 10

A MC 19640 - 49

DKT/Pg 1025/1-10
RECORDING #9106173-82.

4N 20W 36

CLAIM/SITE NAME	SERIAL NUMBER	Dkt/Pg or Recording # Of ORIGINAL LOCATION NOTICE	TWN SHP	RNG	SEC(S)
1. <u>CROWN NO. 2</u>	AMC <u>354298</u>	<u>BK 3786, Pg 9/2</u>	<u>12^{1/2}N</u>	<u>2W</u>	<u>30</u>
2. _____	AMC _____	_____	_____	_____	_____
3. _____	AMC _____	_____	_____	_____	_____
4. _____	AMC _____	_____	_____	_____	_____
5. _____	AMC _____	_____	_____	_____	_____
6. _____	AMC _____	_____	_____	_____	_____
7. _____	AMC _____	_____	_____	_____	_____
8. _____	AMC _____	_____	_____	_____	_____
9. _____	AMC _____	_____	_____	_____	_____
10. _____	AMC _____	_____	_____	_____	_____
11. _____	AMC _____	_____	_____	_____	_____
12. _____	AMC _____	_____	_____	_____	_____
13. _____	AMC _____	_____	_____	_____	_____
14. _____	AMC _____	_____	_____	_____	_____
15. _____	AMC _____	_____	_____	_____	_____
16. _____	AMC _____	_____	_____	_____	_____
17. _____	AMC _____	_____	_____	_____	_____
18. _____	AMC _____	_____	_____	_____	_____
19. _____	AMC _____	_____	_____	_____	_____
20. _____	AMC _____	_____	_____	_____	_____
21. _____	AMC _____	_____	_____	_____	_____
22. _____	AMC _____	_____	_____	_____	_____
23. _____	AMC _____	_____	_____	_____	_____
24. _____	AMC _____	_____	_____	_____	_____
25. _____	AMC _____	_____	_____	_____	_____
26. _____	AMC _____	_____	_____	_____	_____
27. _____	AMC _____	_____	_____	_____	_____
28. _____	AMC _____	_____	_____	_____	_____
29. _____	AMC _____	_____	_____	_____	_____
30. _____	AMC _____	_____	_____	_____	_____

FILE WITH: BUREAU OF LAND MANAGEMENT, 222 NORTH CENTRAL AVENUE, PHOENIX, ARIZONA 85004-2203 and the respective county recorder, ON OR BEFORE DECEMBER 30th (NOT THE 31st). BLM requires a \$5.00 nonrefundable service charge for each mining claim, mill site or tunnel site.

This form is for the purpose of complying with the laws of the United States Department of the Interior, Bureau of Land Management and the State of Arizona pertaining to assessment work and/or notice of intention to hold. 30 USC 28, 43 CFR 3833.2, ARS 27-208. Subject to Paperwork Reduction Act and Privacy Act statements available at the BLM AZ State Office. This form is not copyrighted. It may be reproduced without restriction.

For BLM Use Only

Return Document to:

For BLM Use Only

AZ-3850-1 (July 1992)

Don Jenkins
P.O. Box 2880
Prescott, AZ 86302
Telephone # (928) 713-7298

1	500	RD

RECEIVED
BLM, AZ STATE OFFICE
2002 NOV 26 A 11:06
PHOENIX, ARIZONA

AFFIDAVIT OF PERFORMANCE OF ANNUAL WORK

Also fill in ITEMS 1 through 9 and the reverse side of this document.

NOTICE OF INTENTION TO HOLD

I intend to hold the claims(s)/site(s) listed on the reverse side of this document for the calendar year 192002
Also fill in ITEMS 1 through 4 and ITEM 9.

NOTICES OF INTENTION TO HOLD ARE FOR MILLSITES AND TUNNEL SITES OR FOR MINING CLAIMS WHEN ASSESSMENT WORK HAS NOT BEEN DONE, REGARDLESS OF WHETHER THE ANNUAL ASSESSMENT HAS BEEN SUSPENDED, DEFERRED, OR NOT YET ACCRUED. THE FILING OF A NOTICE OF INTENTION TO HOLD SHALL NOT RELIEVE THE OWNER OF COMPLYING WITH FEDERAL AND STATE LAWS PERTAINING TO THE PERFORMANCE OF ANNUAL ASSESSMENT WORK. NOTICES OF INTENTION TO HOLD FOR MILL SITES OR TUNNEL SITES NEED NOT BE COUNTY RECORDED. FOR MINING CLAIMS THE FORM FILED WITH THE BLM MUST BE IDENTICAL TO THE ONE THAT WAS OR WILL BE FILED WITH THE COUNTY.

Evidence of Annual Assessment Work or a Notice of Intention to Hold must be filed each calendar year following the calendar year in which the claim/site was located.

ALL CLAIMS LISTED ON A SINGLE AFFIDAVIT MUST BE CONTIGUOUS.

1. State of Arizona, County of Yavapai
2. I, (Name) Don Jenkins ss:
3. Reside at (Address) Box 2880
City Prescott, County Yavapai, State AZ, Zip 86302

being duly sworn, deposes and says that he/she is a citizen of the United States, more than eighteen years of age, that all of the facts set forth in this affidavit/notice, subject to the provisions and penalties of 18 USC 1001 pertaining to the filing of false, fictitious, or fraudulent statements with the United States, are true and correct according to the best of my knowledge, information and belief.

4. Owner's Name and Address (If not shown in items 1-3 above) CHECK HERE IF THIS IS A CHANGE OF ADDRESS
Don Jenkins

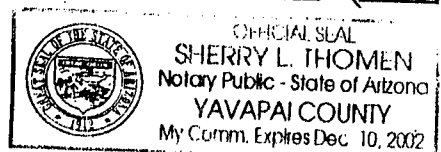
5. That I am personally acquainted with the mining claims(s). The work and improvements were made by and at the expense of the owner(s) of said claim(s). Said contiguous group of claims, listed on the reverse side of this document, are situated in the _____ Mining District, _____ County, Arizona.

6. That between the dates starting at 12 o'clock noon on September 1, 192002 And ending at 12 o'clock noon on September 1, 2002 at least \$ _____ Dollars worth of work and improvements were done and performed upon said claim(s) or upon one or more of a contiguous group of claims for the benefit of all, or wholly or partly outside of a contiguous group of claims for the benefit of all, not including the location work.

7. That the following persons were employed to perform the work and improvements described herein: _____

8. That the work and improvements performed were: _____

9 Dated: Nov. 25, 2002 Signature: Don L. Jenkins
SUBSCRIBED AND SWORN TO before me, a Notary Public, this 25 day of November, 2002
by Don L. Jenkins
Notary Public Sherry L. Thomen, NEE Thomen
MY COMMISSION EXPIRES 12-10-02



If the claims/sites have consecutive BLM#s and are in the same Township, Range and Section(s), they may be listed as follows:

SAMPLE 1 - 10

A MC 19640 - 49

DKT/Pg 1025/1-10
RECORDING #9106173-82.

4N 20W 36

CLAIM/SITE NAME	SERIAL NUMBER	Dkt/Pg or Recording # Of ORIGINAL LOCATION NOTICE	TWN	RNG	SEC(S)
			SHP		
1. <i>Danielle Lede #7</i>	AMC <i>341617</i>	<i>Bk 3284, Pg 777</i>	<i>12N</i>	<i>3W</i>	<i>26</i>
2. _____	AMC _____	_____	_____	_____	_____
3. _____	AMC _____	_____	_____	_____	_____
4. _____	AMC _____	_____	_____	_____	_____
5. _____	AMC _____	_____	_____	_____	_____
6. _____	AMC _____	_____	_____	_____	_____
7. _____	AMC _____	_____	_____	_____	_____
8. _____	AMC _____	_____	_____	_____	_____
9. _____	AMC _____	_____	_____	_____	_____
10. _____	AMC _____	_____	_____	_____	_____
11. _____	AMC _____	_____	_____	_____	_____
12. _____	AMC _____	_____	_____	_____	_____
13. _____	AMC _____	_____	_____	_____	_____
14. _____	AMC _____	_____	_____	_____	_____
15. _____	AMC _____	_____	_____	_____	_____
16. _____	AMC _____	_____	_____	_____	_____
17. _____	AMC _____	_____	_____	_____	_____
18. _____	AMC _____	_____	_____	_____	_____
19. _____	AMC _____	_____	_____	_____	_____
20. _____	AMC _____	_____	_____	_____	_____
21. _____	AMC _____	_____	_____	_____	_____
22. _____	AMC _____	_____	_____	_____	_____
23. _____	AMC _____	_____	_____	_____	_____
24. _____	AMC _____	_____	_____	_____	_____
25. _____	AMC _____	_____	_____	_____	_____
26. _____	AMC _____	_____	_____	_____	_____
27. _____	AMC _____	_____	_____	_____	_____
28. _____	AMC _____	_____	_____	_____	_____
29. _____	AMC _____	_____	_____	_____	_____
30. _____	AMC _____	_____	_____	_____	_____

FILE WITH: BUREAU OF LAND MANAGEMENT, 222 NORTH CENTRAL AVENUE, PHOENIX, ARIZONA 85004-2203 and the respective county recorder, ON OR BEFORE DECEMBER 30th (NOT THE 31st). BLM requires a \$5.00 nonrefundable service charge for each mining claim, mill site or tunnel site.

This form is for the purpose of complying with the laws of the United States Department of the Interior, Bureau of Land Management and the State of Arizona pertaining to assessment work and/or notice of intention to hold. 30 USC 28, 43 CFR 3833.2, ARS 27-208. Subject to Paperwork Reduction Act and Privacy Act statements available at the BLM AZ State Office. This form is not copyrighted. It may be reproduced without restriction.

For BLM Use Only

Return Document to:

For BLM Use Only

AZ-3850-1 (July 1992)

Don Jenkins
P.O. Box 2880
Prescott, AZ 86302
Telephone # (908) 713-7298

1 - 500

RECEIVED
B.L.M. AZ STATE OFFICE
2002 NOV 26 A 11:06
PHOENIX, ARIZONA

AFFIDAVIT OF PERFORMANCE OF ANNUAL WORK

Also fill in ITEMS 1 through 9 and the reverse side of this document.

NOTICE OF INTENTION TO HOLD

I intend to hold the claims(s)/site(s) listed on the reverse side of this document for the calendar year 2002
Also fill in ITEMS 1 through 4 and ITEM 9.

NOTICES OF INTENTION TO HOLD ARE FOR MILLSITES AND TUNNEL SITES OR FOR MINING CLAIMS WHEN ASSESSMENT WORK HAS NOT BEEN DONE, REGARDLESS OF WHETHER THE ANNUAL ASSESSMENT HAS BEEN SUSPENDED, DEFERRED, OR NOT YET ACCRUED. THE FILING OF A NOTICE OF INTENTION TO HOLD SHALL NOT RELIEVE THE OWNER OF COMPLYING WITH FEDERAL AND STATE LAWS PERTAINING TO THE PERFORMANCE OF ANNUAL ASSESSMENT WORK. NOTICES OF INTENTION TO HOLD FOR MILL SITES OR TUNNEL SITES NEED NOT BE COUNTY RECORDED. FOR MINING CLAIMS THE FORM FILED WITH THE BLM MUST BE IDENTICAL TO THE ONE THAT WAS OR WILL BE FILED WITH THE COUNTY.

Evidence of Annual Assessment Work or a Notice of Intention to Hold must be filed each calendar year following the calendar year in which the claim/site was located.

ALL CLAIMS LISTED ON A SINGLE AFFIDAVIT MUST BE CONTIGUOUS.

1. State of Arizona, County of Yavapai
2. I, (Name) Don Jenkins ss:
3. Reside at (Address) Box 2880
City Prescott, County Yavapai, State AZ, Zip 86302

being duly sworn, deposes and says that he/she is a citizen of the United States, more than eighteen years of age, that all of the facts set forth in this affidavit/notice, subject to the provisions and penalties of 18 USC 1001 pertaining to the filing of false, fictitious, or fraudulent statements with the United States, are true and correct according to the best of my knowledge, information and belief.

4. Owner's Name and Address (If not shown in items 1-3 above) CHECK HERE IF THIS IS A CHANGE OF ADDRESS
Gold River Exploration Co.
P.O. Box 2880
Prescott, AZ 86302

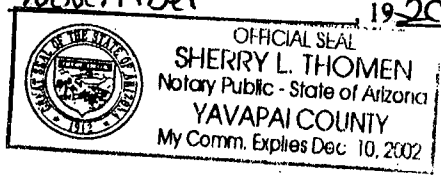
5. That I am personally acquainted with the mining claims(s). The work and improvements were made by and at the expense of the owner(s) of said claim(s). Said contiguous group of claims, listed on the reverse side of this document, are situated in the _____ Mining District, _____ County, Arizona.

6. That between the dates starting at 12 o'clock noon on September 1, 19____ And ending at 12 o'clock noon on September 1, 2002 at least \$ _____ Dollars worth of work and improvements were done and performed upon said claim(s) or upon one or more of a contiguous group of claims for the benefit of all, or wholly or partly outside of a contiguous group of claims for the benefit of all, not including the location work.

7. That the following persons were employed to perform the work and improvements described herein: _____

8. That the work and improvements performed were: _____

9. Dated: Nov. 25, 2002, Signature: Don L. Jenkins
SUBSCRIBED AND SWORN TO before me, a Notary Public, this 25 day of November, 192002
by Don L. Jenkins
Notary Public Sherry Hoover, NEE Thoman
MY COMMISSION EXPIRES 12-10-02



If the claims/sites have consecutive BLM#s and are in the same Township, Range and Section(s), they may be listed as follows:

SAMPLE 1 - 10

A MC 19640 - 49

DKT/Pg 1025/1-10
RECORDING #9106173-82.

4N 20W 36

CLAIM/SITE NAME	SERIAL NUMBER	Dkt/Pg or Recording # Of ORIGINAL LOCATION NOTICE	TWN	RNG	SEC(S)
			SHP		
1. <i>Goldwater #1</i>	AMC <i>341618</i>	<i>Bx. 3284, Pg 765</i>	<i>12N</i>	<i>2W</i>	<i>5, 8</i>
2.	AMC				
3.	AMC				
4.	AMC				
5.	AMC				
6.	AMC				
7.	AMC				
8.	AMC				
9.	AMC				
10.	AMC				
11.	AMC				
12.	AMC				
13.	AMC				
14.	AMC				
15.	AMC				
16.	AMC				
17.	AMC				
18.	AMC				
19.	AMC				
20.	AMC				
21.	AMC				
22.	AMC				
23.	AMC				
24.	AMC				
25.	AMC				
26.	AMC				
27.	AMC				
28.	AMC				
29.	AMC				
30.	AMC				

FILE WITH: BUREAU OF LAND MANAGEMENT, 222 NORTH CENTRAL AVENUE, PHOENIX, ARIZONA 85004-2203 and the respective county recorder, ON OR BEFORE DECEMBER 30th (NOT THE 31st). BLM requires a \$5.00 nonrefundable service charge for each mining claim, mill site or tunnel site.

This form is for the purpose of complying with the laws of the United States Department of the Interior, Bureau of Land Management and the State of Arizona pertaining to assessment work and/or notice of intention to hold. 30 USC 28, 43 CFR 3833.2, ARS 27-208. Subject to Paperwork Reduction Act and Privacy Act statements available at the BLM AZ State Office. This form is not copyrighted. It may be reproduced without restriction.

For BLM Use Only

Return Document to:

For BLM Use Only

AZ-3850-1 (July 1992)

Don Jenkins
P.O. Box 2880
Prescott, AZ 86302
Telephone # (928) 713-7298

1	502	FD

RECEIVED
B.L.M. AZ STATE OFFICE
2002 NOV 26 A 11:06
PHOENIX, ARIZONA

2002 31

AFFIDAVIT OF PERFORMANCE OF ANNUAL WORK

Also fill in ITEMS 1 through 9 and the reverse side of this document.

NOTICE OF INTENTION TO HOLD

I intend to hold the claims(s)/site(s) listed on the reverse side of this document for the calendar year 2002
Also fill in ITEMS 1 through 4 and ITEM 9.

NOTICES OF INTENTION TO HOLD ARE FOR MILLSITES AND TUNNEL SITES OR FOR MINING CLAIMS WHEN ASSESSMENT WORK HAS NOT BEEN DONE, REGARDLESS OF WHETHER THE ANNUAL ASSESSMENT HAS BEEN SUSPENDED, DEFERRED, OR NOT YET ACCRUED. THE FILING OF A NOTICE OF INTENTION TO HOLD SHALL NOT RELIEVE THE OWNER OF COMPLYING WITH FEDERAL AND STATE LAWS PERTAINING TO THE PERFORMANCE OF ANNUAL ASSESSMENT WORK. NOTICES OF INTENTION TO HOLD FOR MILL SITES OR TUNNEL SITES NEED NOT BE COUNTY RECORDED. FOR MINING CLAIMS THE FORM FILED WITH THE BLM MUST BE IDENTICAL TO THE ONE THAT WAS OR WILL BE FILED WITH THE COUNTY.

Evidence of Annual Assessment Work or a Notice of Intention to Hold must be filed each calendar year following the calendar year in which the claim/site was located.

ALL CLAIMS LISTED ON A SINGLE AFFIDAVIT MUST BE CONTIGUOUS.

1. State of Arizona, County of Yavapai
2. I, (Name) Don Jenkins SS:
3. Reside at (Address) Box 2880
City Prescott, County Yavapai, State AZ, Zip 86302

being duly sworn, deposes and says that he/she is a citizen of the United States, more than eighteen years of age, that all of the facts set forth in this affidavit/notice, subject to the provisions and penalties of 18 USC 1001 pertaining to the filing of false, fictitious, or fraudulent statements with the United States, are true and correct according to the best of my knowledge, information and belief.

4. Owner's Name and Address (If not shown in items 1-3 above) CHECK HERE IF THIS IS A CHANGE OF ADDRESS
Cold River Exploration Co.
P.O. Box 2880
Prescott, AZ 86302

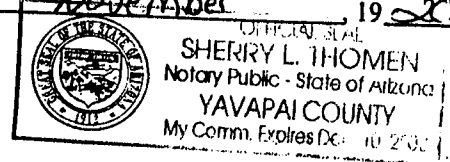
5. That I am personally acquainted with the mining claims(s). The work and improvements were made by and at the expense of the owner(s) of said claim(s). Said contiguous group of claims, listed on the reverse side of this document, are situated in the _____ Mining District, _____ County, Arizona.

6. That between the dates starting at 12 o'clock noon on September 1, 19____ And ending at 12 o'clock noon on September 1, 19 2002 at least \$ _____ Dollars worth of work and improvements were done and performed upon said claim(s) or upon one or more of a contiguous group of claims for the benefit of all, or wholly or partly outside of a contiguous group of claims for the benefit of all, not including the location work.

7. That the following persons were employed to perform the work and improvements described herein: _____

8. That the work and improvements performed were: _____

9. Dated: Nov. 25, 2002, Signature: Don L. Jenkins
SUBSCRIBED AND SWORN TO before me, a Notary Public, this 25 day of November, 19 2002
by Don L. Jenkins
Notary Public Sherry Hoover, NEE Thomen
MY COMMISSION EXPIRES 12-10-02



If the claims/sites have consecutive BLM#s and are in the same Township, Range and Section(s), they may be listed as follows:

SAMPLE 1 - 10

A MC 19640 - 49

DKT/Pg 1025/1-10
RECORDING #9106173-82.

4N 20W 36

CLAIM/SITE NAME	SERIAL NUMBER	Dkt/Pg or Recording # OF ORIGINAL LOCATION NOTICE	TWN	RNG	SEC(S)
			SHP		
1. <u>Independence #1</u>	AMC <u>341620</u>	<u>BK 3284, Pg 767</u>	<u>4N</u>	<u>20W</u>	<u>36</u>
2. _____	AMC _____	_____	_____	_____	_____
3. _____	AMC _____	_____	_____	_____	_____
4. _____	AMC _____	_____	_____	_____	_____
5. _____	AMC _____	_____	_____	_____	_____
6. _____	AMC _____	_____	_____	_____	_____
7. _____	AMC _____	_____	_____	_____	_____
8. _____	AMC _____	_____	_____	_____	_____
9. _____	AMC _____	_____	_____	_____	_____
10. _____	AMC _____	_____	_____	_____	_____
11. _____	AMC _____	_____	_____	_____	_____
12. _____	AMC _____	_____	_____	_____	_____
13. _____	AMC _____	_____	_____	_____	_____
14. _____	AMC _____	_____	_____	_____	_____
15. _____	AMC _____	_____	_____	_____	_____
16. _____	AMC _____	_____	_____	_____	_____
17. _____	AMC _____	_____	_____	_____	_____
18. _____	AMC _____	_____	_____	_____	_____
19. _____	AMC _____	_____	_____	_____	_____
20. _____	AMC _____	_____	_____	_____	_____
21. _____	AMC _____	_____	_____	_____	_____
22. _____	AMC _____	_____	_____	_____	_____
23. _____	AMC _____	_____	_____	_____	_____
24. _____	AMC _____	_____	_____	_____	_____
25. _____	AMC _____	_____	_____	_____	_____
26. _____	AMC _____	_____	_____	_____	_____
27. _____	AMC _____	_____	_____	_____	_____
28. _____	AMC _____	_____	_____	_____	_____
29. _____	AMC _____	_____	_____	_____	_____
30. _____	AMC _____	_____	_____	_____	_____

FILE WITH: BUREAU OF LAND MANAGEMENT, 222 NORTH CENTRAL AVENUE, PHOENIX, ARIZONA 85004-2203 and the respective county recorder, ON OR BEFORE DECEMBER 30th (NOT THE 31st). BLM requires a \$5.00 nonrefundable service charge for each mining claim, mill site or tunnel site.

This form is for the purpose of complying with the laws of the United States Department of the Interior, Bureau of Land Management and the State of Arizona pertaining to assessment work and/or notice of intention to hold. 30 USC 28, 43 CFR 3833.2, ARS 27-208. Subject to Paperwork Reduction Act and Privacy Act statements available at the BLM AZ State Office. This form is not copyrighted. It may be reproduced without restriction.

For BLM Use Only

Return Document to:

For BLM Use Only

AZ-3850-1 (July 1992)

Don Jenkins
P.O. BOX 2880
Prescott, AZ 86302
Telephone # (928) 713-7298

1 - 500

RECEIVED
BLM. AZ STATE OFFICE
2002 NOV 26 A 11:06
PHOENIX, ARIZONA

AFFIDAVIT OF PERFORMANCE OF ANNUAL WORK.
Also fill in ITEMS 1 through 9 and the reverse side of this document.

NOTICE OF INTENTION TO HOLD
I intend to hold the claims(s)/site(s) listed on the reverse side of this document for the calendar year 192003
Also fill in ITEMS 1 through 4 and ITEM 9.

NOTICES OF INTENTION TO HOLD ARE FOR MILLSITES AND TUNNEL SITES OR FOR MINING CLAIMS WHEN ASSESSMENT WORK HAS NOT BEEN DONE, REGARDLESS OF WHETHER THE ANNUAL ASSESSMENT HAS BEEN SUSPENDED, DEFERRED, OR NOT YET ACCRUED. THE FILING OF A NOTICE OF INTENTION TO HOLD SHALL NOT RELIEVE THE OWNER OF COMPLYING WITH FEDERAL AND STATE LAWS PERTAINING TO THE PERFORMANCE OF ANNUAL ASSESSMENT WORK. NOTICES OF INTENTION TO HOLD FOR MILL SITES OR TUNNEL SITES NEED NOT BE COUNTY RECORDED. FOR MINING CLAIMS THE FORM FILED WITH THE BLM MUST BE IDENTICAL TO THE ONE THAT WAS OR WILL BE FILED WITH THE COUNTY.

Evidence of Annual Assessment Work or a Notice of Intention to Hold must be filed each calendar year following the calendar year in which the claim/site was located.

ALL CLAIMS LISTED ON A SINGLE AFFIDAVIT MUST BE CONTIGUOUS.

1. State of Arizona, County of Yavapai
2. I, (Name) Don Jenkins SS:
3. Reside at (Address) Box 2880
City Prescott, County Yavapai, State AZ, Zip 86302

being duly sworn, deposes and says that he/she is a citizen of the United States, more than eighteen years of age, that all of the facts set forth in this affidavit/notice, subject to the provisions and penalties of 18 USC 1001 pertaining to the filing of false, fictitious, or fraudulent statements with the United States, are true and correct according to the best of my knowledge, information and belief.

4. Owner's Name and Address (If not shown in items 1-3 above) CHECK HERE IF THIS IS A CHANGE OF ADDRESS
GoldTech Engineering Co.
P.O. BOX 2880
Prescott, AZ 86302

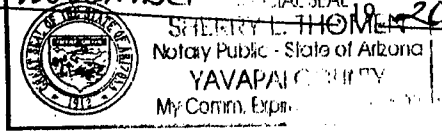
5. That I am personally acquainted with the mining claims(s). The work and improvements were made by and at the expense of the owner(s) of said claim(s). Said contiguous group of claims, listed on the reverse side of this document, are situated in the _____ Mining District, _____ County, Arizona.

6. That between the dates starting at 12 o'clock noon on September 1, 19____ And ending at 12 o'clock noon on September 1, 1920 at least \$ _____ Dollars worth of work and improvements were done and performed upon said claim(s) or upon one or more of a contiguous group of claims for the benefit of all, or wholly or partly outside of a contiguous group of claims for the benefit of all, not including the location work.

7. That the following persons were employed to perform the work and improvements described herein: _____

8. That the work and improvements performed were: _____

9. Dated: Nov. 25, 2002, Signature: Don L. Jenkins
SUBSCRIBED AND SWORN TO before me, a Notary Public, this 25 day of November
by Don L. Jenkins
Notary Public Shirley L. Thomas, NEE Thomas
MY COMMISSION EXPIRES 12-10-02



If the claims/sites have consecutive BLM#s and are in the same Township, Range and Section(s), they may be listed as follows:

SAMPLE 1 - 10

A MC 19640 - 49

DKT/Pg 1025/1-10
RECORDING #9106173-82.

4N 20W 36

CLAIM/SITE NAME	SERIAL NUMBER	Dkt/Pg or Recording # OF ORIGINAL LOCATION NOTICE	TWN	RNG	SEC(S)
			SHP		
1. <u>Bueno #1</u>	AMC <u>353106</u>	<u>Bk. 3720, Pg 316</u>	<u>11N</u>	<u>1W</u>	<u>9</u>
2.	AMC				
3.	AMC				
4.	AMC				
5.	AMC				
6.	AMC				
7.	AMC				
8.	AMC				
9.	AMC				
10.	AMC				
11.	AMC				
12.	AMC				
13.	AMC				
14.	AMC				
15.	AMC				
16.	AMC				
17.	AMC				
18.	AMC				
19.	AMC				
20.	AMC				
21.	AMC				
22.	AMC				
23.	AMC				
24.	AMC				
25.	AMC				
26.	AMC				
27.	AMC				
28.	AMC				
29.	AMC				
30.	AMC				

FILE WITH: BUREAU OF LAND MANAGEMENT, 222 NORTH CENTRAL AVENUE, PHOENIX, ARIZONA 85004-2203 and the respective county recorder, ON OR BEFORE DECEMBER 30th (NOT THE 31st). BLM requires a \$5.00 nonrefundable service charge for each mining claim, mill site or tunnel site.

This form is for the purpose of complying with the laws of the United States Department of the Interior, Bureau of Land Management and the State of Arizona pertaining to assessment work and/or notice of intention to hold. 30 USC 28, 43 CFR 3833.2, ARS 27-208. Subject to Paperwork Reduction Act and Privacy Act statements available at the BLM AZ State Office. This form is not copyrighted. It may be reproduced without restriction.

For BLM Use Only

Return Document to:

For BLM Use Only

AZ-3850-1 (July 1992)

Don Jenkins
P.O. Box 2880
Prescott, AZ 86302
Telephone # (928) 713-7298

1	- 500	PA

RECEIVED
BLM. AZ STATE OFFICE
2002 NOV 26 A 11:56
PHOENIX, ARIZONA

AFFIDAVIT OF PERFORMANCE OF ANNUAL WORK
Also fill in ITEMS 1 through 9 and the reverse side of this document.

NOTICE OF INTENTION TO HOLD
I intend to hold the claims(s)/site(s) listed on the reverse side of this document for the calendar year 192002
Also fill in ITEMS 1 through 4 and ITEM 9.

NOTICES OF INTENTION TO HOLD ARE FOR MILLSITES AND TUNNEL SITES OR FOR MINING CLAIMS WHEN ASSESSMENT WORK HAS NOT BEEN DONE, REGARDLESS OF WHETHER THE ANNUAL ASSESSMENT HAS BEEN SUSPENDED, DEFERRED, OR NOT YET ACCRUED. THE FILING OF A NOTICE OF INTENTION TO HOLD SHALL NOT RELIEVE THE OWNER OF COMPLYING WITH FEDERAL AND STATE LAWS PERTAINING TO THE PERFORMANCE OF ANNUAL ASSESSMENT WORK. NOTICES OF INTENTION TO HOLD FOR MILL SITES OR TUNNEL SITES NEED NOT BE COUNTY RECORDED. FOR MINING CLAIMS THE FORM FILED WITH THE BLM MUST BE IDENTICAL TO THE ONE THAT WAS OR WILL BE FILED WITH THE COUNTY.

Evidence of Annual Assessment Work or a Notice of Intention to Hold must be filed each calendar year following the calendar year in which the claim/site was located.

ALL CLAIMS LISTED ON A SINGLE AFFIDAVIT MUST BE CONTIGUOUS.

1. State of Arizona, County of Yavapai
2. I, (Name) Don Jenkins ss:
3. Reside at (Address) Box 2880
Prescott, County Yavapai, State AZ, Zip 86302

being duly sworn, deposes and says that he/she is a citizen of the United States, more than eighteen years of age, that all of the facts set forth in this affidavit/notice, subject to the provisions and penalties of 18 USC 1001 pertaining to the filing of false, fictitious, or fraudulent statements with the United States, are true and correct according to the best of my knowledge, information and belief.

4. Owner's Name and Address (If not shown in items 1-3 above) CHECK HERE IF THIS IS A CHANGE OF ADDRESS
Gold River Exploration Co.
P.O. Box 2880
Prescott, AZ 86302

5. That I am personally acquainted with the mining claims(s). The work and improvements were made by and at the expense of the owner(s) of said claim(s). Said contiguous group of claims, listed on the reverse side of this document, are situated in the _____ Mining District, _____ County, Arizona.

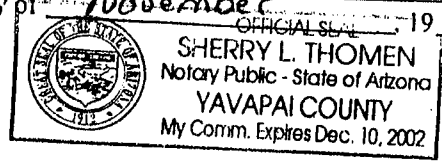
6. That between the dates starting at 12 o'clock noon on September 1, 19____ And ending at 12 o'clock noon on September 1, 1920 at least \$ _____ Dollars worth of work and improvements were done and performed upon said claim(s) or upon one or more of a contiguous group of claims for the benefit of all, or wholly or partly outside of a contiguous group of claims for the benefit of all, not including the location work.

7. That the following persons were employed to perform the work and improvements described herein: _____

8. That the work and improvements performed were: _____

9. Dated: Nov. 25, 2002, Signature: Don L. Jenkins

SUBSCRIBED AND SWORN TO before me, a Notary Public, this 25 day of November, 192002
by Don L. Jenkins
Notary Public Sherry L. Thomen, NCC Thomen
MY COMMISSION EXPIRES 12-10-02



If the claims/sites have consecutive BLM#s and are in the same Township, Range and Section(s), they may be listed as follows:

SAMPLE 1 - 10

A MC 19640 - 49

DKT/Pg 1025/1-10
RECORDING #9106173-82.

4N 20W 36

CLAIM/SITE NAME	SERIAL NUMBER	Dkt/Pg or Recording # OF ORIGINAL LOCATION NOTICE	TWN	RNG	SEC(S)
			SHP		
1. <u>BC-1</u>	<u>AMC 341615</u>	<u>BK 3284, Pg 757</u>	<u>12N</u>	<u>2W</u>	<u>5</u>
2. _____	AMC	_____	_____	_____	_____
3. _____	AMC	_____	_____	_____	_____
4. _____	AMC	_____	_____	_____	_____
5. _____	AMC	_____	_____	_____	_____
6. _____	AMC	_____	_____	_____	_____
7. _____	AMC	_____	_____	_____	_____
8. _____	AMC	_____	_____	_____	_____
9. _____	AMC	_____	_____	_____	_____
10. _____	AMC	_____	_____	_____	_____
11. _____	AMC	_____	_____	_____	_____
12. _____	AMC	_____	_____	_____	_____
13. _____	AMC	_____	_____	_____	_____
14. _____	AMC	_____	_____	_____	_____
15. _____	AMC	_____	_____	_____	_____
16. _____	AMC	_____	_____	_____	_____
17. _____	AMC	_____	_____	_____	_____
18. _____	AMC	_____	_____	_____	_____
19. _____	AMC	_____	_____	_____	_____
20. _____	AMC	_____	_____	_____	_____
21. _____	AMC	_____	_____	_____	_____
22. _____	AMC	_____	_____	_____	_____
23. _____	AMC	_____	_____	_____	_____
24. _____	AMC	_____	_____	_____	_____
25. _____	AMC	_____	_____	_____	_____
26. _____	AMC	_____	_____	_____	_____
27. _____	AMC	_____	_____	_____	_____
28. _____	AMC	_____	_____	_____	_____
29. _____	AMC	_____	_____	_____	_____
30. _____	AMC	_____	_____	_____	_____

FILE WITH: BUREAU OF LAND MANAGEMENT, 222 NORTH CENTRAL AVENUE, PHOENIX, ARIZONA 85004-2203 and the respective county recorder, ON OR BEFORE DECEMBER 30th (NOT THE 31st). BLM requires a \$5.00 nonrefundable service charge for each mining claim, mill site or tunnel site.

This form is for the purpose of complying with the laws of the United States Department of the Interior, Bureau of Land Management and the State of Arizona pertaining to assessment work and/or notice of intention to hold. 30 USC 28, 43 CFR 3833.2, ARS 27-208. Subject to Paperwork Reduction Act and Privacy Act statements available at the BLM AZ State Office. This form is not copyrighted. It may be reproduced without restriction.

For BLM Use Only

Return Document to:

For BLM Use Only

AZ-3850-1 (July 1992)

Telephone # () _____

1 - 500 220

RECEIVED
L.M. AZ STATE OFFICE
2002 NOV 26 A 11: 05
PHOENIX, ARIZONA

AFFIDAVIT OF PERFORMANCE OF ANNUAL WORK
Also fill in ITEMS 1 through 9 and the reverse side of this document.

NOTICE OF INTENTION TO HOLD

I intend to hold the claims(s)/site(s) listed on the reverse side of this document for the calendar year 2003
Also fill in ITEMS 1 through 4 and ITEM 9.

NOTICES OF INTENTION TO HOLD ARE FOR MILLSITES AND TUNNEL SITES OR FOR MINING CLAIMS WHEN ASSESSMENT WORK HAS NOT BEEN DONE, REGARDLESS OF WHETHER THE ANNUAL ASSESSMENT HAS BEEN SUSPENDED, DEFERRED, OR NOT YET ACCRUED. THE FILING OF A NOTICE OF INTENTION TO HOLD SHALL NOT RELIEVE THE OWNER OF COMPLYING WITH FEDERAL AND STATE LAWS PERTAINING TO THE PERFORMANCE OF ANNUAL ASSESSMENT WORK. NOTICES OF INTENTION TO HOLD FOR MILL SITES OR TUNNEL SITES NEED NOT BE COUNTY RECORDED. FOR MINING CLAIMS THE FORM FILED WITH THE BLM MUST BE IDENTICAL TO THE ONE THAT WAS OR WILL BE FILED WITH THE COUNTY.

Evidence of Annual Assessment Work or a Notice of Intention to Hold must be filed each calendar year following the calendar year in which the claim/site was located.

ALL CLAIMS LISTED ON A SINGLE AFFIDAVIT MUST BE CONTIGUOUS.

1. State of Arizona, County of Yavapai
2. I, (Name) Don Jenkins SS:
3. Reside at (Address) Box 2880
City Prescott, County Yavapai, State AZ, Zip 86302

being duly sworn, deposes and says that he/she is a citizen of the United States, more than eighteen years of age, that all of the facts set forth in this affidavit/notice, subject to the provisions and penalties of 18 USC 1001 pertaining to the filing of false, fictitious, or fraudulent statements with the United States, are true and correct according to the best of my knowledge, information and belief.

4. Owner's Name and Address (If not shown in items 1-3 above) CHECK HERE IF THIS IS A CHANGE OF ADDRESS
Gold River Exploration Co.
P.O. Box 2880
Prescott, AZ 86302

5. That I am personally acquainted with the mining claims(s). The work and improvements were made by and at the expense of the owner(s) of said claim(s). Said contiguous group of claims, listed on the reverse side of this document, are situated in the _____ Mining District, _____ County, Arizona.

6. That between the dates starting at 12 o'clock noon on September 1, 19____ And ending at 12 o'clock noon on September 1, 1920 at least \$ _____ Dollars worth of work and improvements were done and performed upon said claim(s) or upon one or more of a contiguous group of claims for the benefit of all, or wholly or partly outside of a contiguous group of claims for the benefit of all, not including the location work.

7. That the following persons were employed to perform the work and improvements described herein: _____

8. That the work and improvements performed were: _____

9 Dated: Nov. 25, 2002, Signature: Don L. Jenkins

SUBSCRIBED AND SWORN TO before me, a Notary Public, this 25 day of November
by Don L. Jenkins
Notary Public Sherry L. Hodson, DEC Thoman
MY COMMISSION EXPIRES 12-10-02

OFFICIAL
SHERRY L. HODSON
Notary Public - State of Arizona
YAVAPAI COUNTY
My Comm. Expires Dec 10, 2002

If the claims/sites have consecutive BLM#s and are in the same Township, Range and Section(s), they may be listed as follows:

SAMPLE 1 - 10

A MC 19640 - 49

DKT/Pg 1025/1-10
RECORDING #9106173-82.

4N 20W 36

CLAIM/SITE NAME	SERIAL NUMBER	Dkt/Pg or Recording # OF ORIGINAL LOCATION NOTICE	TWN	°	SEC(S)
			SHP	RNG	
1. Oro Cacho #1	AMC 348190	BK 3470, Pg 789	4N	20W	36
2.	AMC				
3.	AMC				
4.	AMC				
5.	AMC				
6.	AMC				
7.	AMC				
8.	AMC				
9.	AMC				
10.	AMC				
11.	AMC				
12.	AMC				
13.	AMC				
14.	AMC				
15.	AMC				
16.	AMC				
17.	AMC				
18.	AMC				
19.	AMC				
20.	AMC				
21.	AMC				
22.	AMC				
23.	AMC				
24.	AMC				
25.	AMC				
26.	AMC				
27.	AMC				
28.	AMC				
29.	AMC				
30.	AMC				

FILE WITH: BUREAU OF LAND MANAGEMENT, 222 NORTH CENTRAL AVENUE, PHOENIX, ARIZONA 85004-2203 and the respective county recorder, ON OR BEFORE DECEMBER 30th (NOT THE 31st). BLM requires a \$5.00 nonrefundable service charge for each mining claim, mill site or tunnel site.

This form is for the purpose of complying with the laws of the United States Department of the Interior, Bureau of Land Management and the State of Arizona pertaining to assessment work and/or notice of intention to hold. 30 USC 28, 43 CFR 3833.2, ARS 27-208. Subject to Paperwork Reduction Act and Privacy Act statements available at the BLM AZ State Office. This form is not copyrighted. It may be reproduced without restriction.

For BLM Use Only

DON L. JENKINS
Certified Professional Geologist
Mining Engineer

Bureau of Land Management
Arizona State Office
222 N. Central Ave., Suite 101
Phoenix, AZ 85004-2203

Jan. 21, 2003

Attention: Mary Hyde

Hi Mary;

At your request I have changed the enclosed Notice of Intent to Hold documents to Affidavit of Annual Assessment Work.....to reflect what should have been filed in the first place. I appreciate you bringing this matter to my attention and for your patience in allowing us to get it corrected and properly filed. I have made copies so there is no need to return unless this is standard procedure for the BLM. I would of course appreciate a return letter or notice that reflects the change and that our claims are valid.

Sincerely,


Don L. Jenkins

2003 JAN 23 A 9 34

P.O. BOX 2880.....PRESCOTT, ARIZONA 86302

United States Department of the Interior
Bureau of Land Management
 BUSINESS & SUPPORT SVCS DIV
 222 N CENTRAL AVE
 PHOENIX, AZ 85004 -2203
 Phone: (602) 417-9200

Receipt	
No.	597134

Transaction #: 623028	
Date of Transaction: 11/26/2002	
CUSTOMER:	GOLDTECH ENGINEERING CO HC 68 BOX 222 KIRKLAND, AZ 86332

LINE #	QTY	DESCRIPTION	REMARKS	UNIT PRICE	TOTAL
1	1.00	LOCATABLE MINERALS / MINING CLAIMS-NOT NEW-UNADJUD, ONE AUTH NO. ONLY / MINING CLAIM MONEY RECEIVED (455) CASES: AMC355478/\$50.00	POL 2002 (10)	- n/a -	50.00
TOTAL:					\$50.00

PAYMENT INFORMATION			
1	AMOUNT:	\$50.00	POSTMARKED: N/A
	TYPE:	CHECK	RECEIVED: 11/26/2002
	CHECK NO:	1013	
	NAME:	GOLDTECH ENGINEERING CO HC 68 BOX 222 KIRKLAND AZ 86332	

REMARKS

This receipt was generated by the automated BLM Collections and Billing System and is a paper representation of a portion of the official electronic record contained therein.

UNITED STATES
DEPARTMENT OF THE INTERIOR
BUREAU OF LAND MANAGEMENT
MAINTENANCE FEE WAIVER CERTIFICATION

AMC 355417
AMC 355478
AMC 354297

FORM APPROVED
OMB NO. 1004-0114
Expires: December 31, 2002

520

SEE INSTRUCTIONS ON REVERSE

AMC 341615, 353106, 348190, 355377

- This small miner waiver is filed for the assessment year beginning at noon on September 1, 2001 and ending at noon on September 1, 2002
- The undersigned and all related parties owned ten or fewer mining claims, mill, or tunnel sites located and maintained on Federal lands in the United States of America on September 1, 2002
- The undersigned have performed the assessment work required by law for each mining claim listed prior to filing this waiver and understand that by filing this form; an affidavit of assessment work must be recorded by the December 30th following the filing of this waiver.
- The undersigned understand that if the assessment work obligation has not yet come due under 30 U.S.C. 28 (for those claims in their first assessment year only); a notice of intent to hold reciting this condition must be recorded by the December 30th following the filing of this waiver.
- The undersigned understand that mill and tunnel sites may also be listed upon this waiver and be waived from payment of the maintenance fee; and that a notice of intent to hold for these sites is required to be recorded by the December 30th immediately following the filing of this waiver.
- The undersigned understand and acknowledge that pursuant to 43 U.S.C. 1212 and 18 U.S.C. 1001; the filing or recording of a false, fictitious, or fraudulent document with the Bureau of Land Management may result in a fine of up to \$250,000, a prison term not to exceed five years, or both.
- The mining claims, mill or tunnel sites for which this waiver from payment of the maintenance fees is requested are:

CLAIM OR SITE NAME	BLM RECORDATION SERIAL NUMBER
1. BC-1	341615
2. Donielle Lode #1	341617
3. Goldwater #1	341618
4. Independence #1	341620
5. Bueno #1	353106
6. Oro Cache #1	348190
7. Riverbend	355377
8. Crown #2	354298
9. Ash Creek #1	355478
10. Lost Nugget	355417

The owner(s) (claimants) of the above mining claims and sites are:

Don L. Jenkins
(Owner's Name - Please Print)
HC 68, Box 222
(Street or P.O. Box)
Kirkland AZ 86332
(City) (State) (Zip Code)

Don L. Jenkins
(Owner's Signature)

Gold River Exploration Co.
(Owner's Name - Please Print)
P.O. Box 2880
(Street or P.O. Box)
Prescott AZ 86302
(City) (State) (Zip Code)

Don L. Jenkins, Owner/Agent
(Owner's Signature)

LARRY T. JENKINS
(Owner's Name - Please Print)
P.O. Box 1059
(Street or P.O. Box)
Corvallis Montana 59828
(City) (State) (Zip Code)

Larry T. Jenkins
(Owner's Signature)

ENTERED IN COMPUTER
9/26/02

Bonnie Miller
(Owner's Name - Please Print)

P.O. Box 10292
(Street or P.O. Box)

Dulcie Jenkins
(Owner's Name - Please Print)

P.O. Box 1059
(Street or P.O. Box)

Tatam Hughley
(Owner's Name - Please Print)

1053 Sandhretto Drive
(Street or P.O. Box)

(Owner's Name - Please Print)

(Street or P.O. Box)

Bonnie Miller
(Owner's Signature)

Prescott
(City)

AZ
(State)

86304
(Zip Code)

Dulcie Jenkins
(Owner's Signature)

Corvallis
(City)

MT
(State)

59828
(Zip Code)

Tatam Hughley
(Owner's Signature)

Prescott
(City)

AZ
(State)

86305
(Zip Code)

(Owner's Signature)

(City)

(State)

(Zip Code)

INSTRUCTIONS

1. This certification is made under the provisions of § 1744 of Title 43 and § 28-28k of Title 30 of the United States Code; and the regulations thereunder (43 CFR Part 3830).
2. The claimant(s) must fill in the dates in paragraph 1 for the beginning and ending of the assessment year for which this waiver is sought.
3. The claimant(s) must fill in the date in paragraph 2 for the beginning of the assessment year for which this waiver is sought.
4. All claim and site names and Bureau of Land Management (BLM) serial numbers must be listed for the mining claims, mill sites, and tunnel sites for which the waiver is sought.
5. All owners of the mining claims, mill sites, and tunnel sites and their addresses must be given.
6. This waiver form must be signed by all the claimants or their designated agent, in original form. If an agent is designated, a notarized designation of agent, signed by all of the claimants with proper address given, must be submitted with this waiver.

7. This form must be filed no later than September 1st for the upcoming assessment year in the BLM State Office where the mining claims or sites are recorded, or the waiver cannot be granted by the BLM. (Example: to obtain a waiver for the assessment year 2000, which begins at noon on September 1, 1999, you must qualify for and file for a waiver no later than September 1, 1999 in the proper BLM State Office).
8. For all mining claims which require assessment work, you must record an affidavit of labor on or before the December 30th immediately following the filing of this waiver. For all other mining claims or sites waived, you must record a notice of intent to hold on or before the December 30th immediately following the filing of this waiver.
9. Mill and tunnel sites may also be listed upon this waiver and be waived from payment of the maintenance fee. A notice of intent to hold for these sites is required to be filed by the December 30th following the filing of this waiver.

NOTICE/BURDEN HOURS STATEMENT

The Privacy Act of 1974, as amended, and the regulation in 43 CFR 2.48(d) provide that you be furnished the following information in connection with the information required by this certification of waiver from rental fees.

AUTHORITY: 30 U.S.C. 28-28k; 43 U.S.C. 1201, 1457, 1740, and 1744; and 43 CFR 3830.

PRINCIPLE PURPOSE: This information is to be used to verify that the owner(s) (claimants) of a mining claim has complied with 30 U.S.C. 28f and is entitled to perform assessment work in lieu of paying the maintenance fee for the mining claims listed on this form.

ROUTINE USE: (1) Adjudication of the claimant(s) certification of waiver from paying the maintenance fee otherwise required by 30 U.S.C. 28f. (2) Disclosure may be made to appropriate Federal agencies when location is made within the agency's geographic area of responsibility. (3) Information from the record and/or the record will be transferred to the appropriate Federal, State, or local agency, or a member of the public in response to a specific request for pertinent information. (4) Information may also be provided to the Department of Justice or in a proceeding before a court or adjudicative body; or to Federal, State, local or foreign agencies when needed for enforcement of civil or criminal codes or applicable regulations concerning title rights upon the public land.

EFFECT OF NOT PROVIDING INFORMATION: Disclosure of this information is required by 30 U.S.C. 28f and 43 CFR Part 3830 for those qualified claimants wishing to take the small miner waiver allowed. Failure to supply the information required in this form to support the claimants certification of waiver from payment of the otherwise required maintenance fees will result in the waiver being disallowed and the mining claims subject to forfeiture by BLM under 30 U.S.C. 28i.

The Paperwork Reduction Act of 1995 requires us to inform you that:

This information is being collected to allow the BLM to determine if you qualify for a waiver from the payment of \$100 per mining claim or site maintenance fee established in 30 U.S.C. 28f and the implementing regulations at 43 CFR 3830. A response to this request is required in accordance with the statute to obtain your benefit.

BLM would like you to know that you do not have to respond to this, or any other, Federal agency-sponsored information collection unless it displays a currently valid OMB control number.

Public reporting burden for this form is estimated to average 8 minutes (0.133 hours) per response, including time to review instructions, gathering and maintaining data, and completing and reviewing the form. Direct comments regarding this burden estimate, or any other aspect of this form, to the U.S. Department of the Interior, Bureau of Land Management, (1004-0114) Bureau Clearance Officer (WO-630), Mail Stop 401 LS, 1849 C St., N.W., Washington, D.C. 20240.

FOR OFFICIAL USE ONLY

RECEIVED
BUREAU OF
LAND MANAGEMENT
STATE OFFICE
HOUSTON
ARIZONA
AUG 27 A 10: 14

DON L. JERKINS
Certified Professional Geologist
Mining Engineer

please find attached 2002 Maintenance
Fee Waiver certification.

Please return to my Montana
address below.

Thanks
Don Jerkins

ARIZONA
STATE OFFICE
PHOENIX, ARIZONA
2002 AUG 27 A 10: 14
LAND MANAGEMENT

P.O. Box 1059 Corvallis, MT 59828

~~HC 88, Box 222 Kirkland, Arizona 86332~~

MAINTENANCE FEE PAYMENT WAIVER CERTIFICATION

This small miner waiver is filed to hold the claims/sites listed below for the assessment year beginning at noon on the first September 1 following the official filing of this form with BLM.

The undersigned owner(s) of the mining claims/sites listed below hereby certify under penalty of 18 U.S.C. 1001 and 43 U.S.C. 1212 that:

I/We control, or will control, ten or fewer mining claims/sites located and maintained on Federal land in the United States of America on the August 31 that is one day before the beginning of the assessment year indicated in line one above.

I/We have/will performed/performed assessment work upon the claims listed below for the current assessment year as of the August 31 indicated in line three above. This work meets the requirements of the General Mining Law of 1872, as amended; the Act of August 10, 1993; and the regulations at 43 CFR 3833 and 3850. Such work will be described on our affidavit of labor. Listing a site on this form constitutes a filing of a Notice of Intention to Hold for that site. I enclose a \$5.00 per site service charge (recording fee) for each site listed.

Please check this box if the following statement applies to you.
I/We relinquish my/our claims and/or sites not listed below.

AMC 355418

The mining claims and sites for which the above waiver from payment of the maintenance fees is made are:

CLAIM NAME	BLM RECORDATION SERIAL NUMBER
1. Hidden Nugget	AMC # 355418
2.	
3.	
4.	
5.	
6.	
7.	
8.	
9.	
10.	

RECEIVED
BUREAU OF
LAND MANAGEMENT
2002 AUG 12 A 10:18
ARIZONA
STATE OFFICE
PHOENIX, ARIZONA

All owner(s) of the above mining claims and sites are filing for this waiver.

I/We understand and acknowledge that pursuant to 43 U.S.C. 1212 and 18 U.S.C. 1001, the filing of a false, fictitious, or fraudulent document with the Bureau of Land Management may result in a fine of up to \$10,000, a prison term not to exceed five years, or both.

JAN SIKS
(Owner's Name - Please Print)
4400 Stoneway North Apt 415
(Street or P.O. Box)

[Signature]
(Owner's Signature)
Seattle WA 98103
(City) (State) (Zip Code)

(Owner's Name - Please Print)
(Street or P.O. Box)

(Owner's Signature)
(City) (State) (Zip Code)

(Owner's Name - Please Print)
(Street or P.O. Box)

(Owner's Signature)
(City) (State) (Zip Code)

(Owner's Name - Please Print)
(Street or P.O. Box)

(Owner's Signature)
(City) (State) (Zip Code)

ENTERED IN COMPUTER
9/16/02

(Owner's Name - Please Print)	(Owner's Signature)
(Street or P.O. Box)	(City) (State) (Zip Code)
(Owner's Name - Please Print)	(Owner's Signature)
(Street or P.O. Box)	(City) (State) (Zip Code)
(Owner's Name - Please Print)	(Owner's Signature)
(Street or P.O. Box)	(City) (State) (Zip Code)
(Owner's Name - Please Print)	(Owner's Signature)
(Street or P.O. Box)	(City) (State) (Zip Code)

INSTRUCTIONS

1. This certification of waiver from payment of maintenance fees is made under the regulations at 43 CFR 3833 and 3850.
2. This waiver must be filed in advance of the assessment year for which a waiver is sought, but in no event be filed later than the August 31st preceding the assessment year for which the waiver is sought.
3. You must still record your affidavit of assessment work for claims listed and/or Notices of Intention to Hold for any sites listed with the BLM by each December 30th, and the local recording office under State law, as in the past.
4. A \$5.00 service charge (recording fee) is required for all sites listed, otherwise a separate notice of intent to hold must be filed by December 30.
5. This waiver must be filed in the BLM State Office where the mining claims are recorded.
6. If the claims and sites are located in more than one State, a separate waiver form must be filed in each State in which they are held. The total number of claims and sites listed on separate waiver forms cannot exceed ten.
7. All claim names and Bureau of Land Management (BLM) serial numbers must be listed for all mining claims and sites for which a waiver is sought.
8. All owners and their addresses must be listed.
9. This waiver form must be signed by all of the owners or their designated agent. If an agent is designated, a statement appointing the agent, signed by all of the owners, must be submitted with this certification, if a designation of agent is not currently on file with the BLM State office where your claims and sites are recorded.
10. Mining claims and sites held by a husband and wife, either jointly or individually, or their children under the age of discretion, shall be counted towards the 10 claim limit. Mining claims and sites held in co-ownership, or by an association of locators, by a partnership, or by a corporation shall be counted towards the 10 claim limit for claimants that have an interest in these entities.
11. Failure to pay the maintenance fee or meet the requirements for waiver from payment of the maintenance fee by any August 31st deadline for the following assessment year shall cause the mining claims and sites to be declared null and void.

NOTICE/BURDEN HOURS STATEMENT

The Privacy Act of 1974 and the regulation in 43 CFR 2.48(d) provide that you be furnished the following information in connection with the information required by this certification of exemption from rental fees form.

AUTHORITY: 30 U.S.C. 28-28k; 43 U.S.C. 1201, 1740, and 1744; 43 CFR 3833 and 3850.

PRINCIPLE PURPOSE: This information is to be used to verify that the owner(s) of a mining claim has complied with the Act of August 10, 1993 (107 Stat. 312), and is entitled to perform assessment work in lieu of paying the maintenance fee for the mining claims listed on this form.

ROUTINE USE: (1) Adjudication of the claimant(s) certification of waiver from paying the maintenance fee otherwise required by the Act of August 10, 1993 (107 Stat. 312). (2) Disclosure may be made to appropriate Federal agencies when location is made within the agency's geographic area of responsibility. (3) Information from the record and/or the record will be transferred to the appropriate Federal, State, or local agency, or a member of the public in response to a specific request for pertinent information. (4) Information may also be provided to the Department of Justice or in a proceeding before a court or adjudicative body; or to Federal, State, local or foreign agencies when needed for enforcement of civil or criminal codes or applicable regulations concerning title rights upon the public land.

EFFECT OF NOT PROVIDING INFORMATION: Disclosure of this information is required by the Act of August 10, 1993 (107 Stat. 312) and 43 CFR 3833 for those owner(s) wishing to take the small miners waiver allowed under 43 CFR 3833 and 3850. Failure to supply the information required in this form to support the owner(s) certification of waiver from payment of the otherwise required maintenance fees will result in the waiver being disallowed and the mining claims declared null and void by the Bureau of Land Management (BLM).

The Paperwork Reduction Act of 1980 (44 U.S.C. 3501, et seq.) requires us to tell you that:

This information is being collected to allow the BLM to determine if you qualify for a waiver from the payment of \$100 per mining claim maintenance fee established by the Act of August 10, 1993 (107 Stat. 312) and the implementing regulations at 43 CFR 3833 and 3850. A response to this request is required in accordance with the statute (107 Stat. 312) to retain your benefit.

Public reporting burden for this form is estimated to average 8 minutes per response, including time to review instructions, gathering and maintaining data, and completing and reviewing the form. Direct comments regarding this burden estimate, or any other aspect of this form, to the Department of the Interior, Bureau of Land Management, Information Collection Clearance Officer (DW-101) Denver Federal Center, Building 40, P.O. Box 25047, Denver, CO 80225-0047 and the Office of Management and Budget, Paperwork Reduction Project (1004-0114), Washington, D.C. 20503.

BLM would like you to know that you do not have to respond to this, or any other, Federal agency-sponsored information collection unless it displays a currently valid OMB control number.

FOR OFFICIAL USE ONLY

**UNITED STATES
DEPARTMENT OF THE INTERIOR
BUREAU OF LAND MANAGEMENT**
222 N CENTRAL AVE, PHOENIX, AZ 85004-2203
Phone: (602)417-9200

NOTICE OF RETURN OF REMITTANCE

DATE : 08/12/2002
No : 4606

JAN K SIKS
4400 STONEWAY N
APT 415
SEATTLE, WA 98103

Check Number	Amount	Reference No
142	\$5.00	

Your Remittance(s) listed above is/are returned because of the following reason:

OTHER

**Remarks: THERE ISN'T A FEE FOR FILING A WAIVER. A \$5.00 FILING FEE IS DUE WHEN YOU PAY YOUR PROOF OF LABOR.
COURTNEY DAVIDSON @ 602-417-9200.**

Affidavit of Annual Assessment Work
(Suggested Format)

For Bureau of Land Management Use Only

For County Recorder's Use Only

The undersigned, as the agent for the owner or the owner of the mining claims listed on the reverse side of this instrument, who being first duly sworn certifies that:

At least 200 dollars worth of work or improvements were performed or made upon each mining claim listed on the reverse of this document. The mining claims/sites are situated in Prescott mining district, County of YAVAPAI State of ~~Idaho~~ ARIZONA

Such expenditure was made by, for, or at the expense of JAN SIKS, owner of said claims, for the purpose of holding said claims. All stakes, monuments or trees marking boundaries of said claims are in proper place and position.

This annual assessment work was performed for the assessment year ending at 12 o'clock noon on September 1, 2001.

Witness my hand this 27th day of December, 2001

Signature: JAN SIKS

Address: 4400 STANWAY North
Apt 415
Seattle, Wa 98103

State of ~~Idaho~~ Washington

County of King

Subscribed and sworn to before me this 27th day of December, 2001

2001 DEC 31 A: 9:25

RECORDED
INDEXED
BUREAU OF
LAND MANAGEMENT



Chana Rivka Cramer
Notary Public or County Recorder

Title 18 U.S.C. Section 1001, makes it a crime for any person knowingly and willfully to make to any department or agency of the United States any false, fictitious or fraudulent statements or representations as to any matter within its jurisdiction. The Paperwork Reduction Act of 1980 (44 U.S.C. 3501, et seq.) requires us to inform you that: This information is being collected to maintain your mining claim or site as required by Section 314 of the Federal Land and Policy Management Act of 1976 (43 U.S.C. 1744) and will be used to verify that the claimant continues to have an interest in the mining claim or site. Response to this request is required in accordance with the statute (43 U.S.C. 1744) to retain your benefit.

The information may be submitted on this format or its local equivalent. However, the use of this standardized format will speed up the Bureau's entry of your response into its computer system and provide you with better service.

ENTERED INTO COMPUTER

TK 1131102

AMC Serial No.	Claim Name	IMC Serial No.	Claim Name
1. 355418	Hidden Nugget	26.	
2.		27.	
3.		28.	
4.		29.	
5.		30.	
6.		31.	
7.		32.	
8.		33.	
9.		34.	
10.		35.	
11.		36.	
12.		37.	
13.		38.	
14.		39.	
15.		40.	
16.		41.	
17.		42.	
18.		43.	
19.		44.	
20.		45.	
21.		46.	
22.		47.	
23.		48.	
24.		49.	
25.		50.	

If you have more than 50 claims, attach Exhibit listing other claims.

BLM Use:

Money enclosed: one x \$5.00 = \$5.00
 (Total number of claims)

Use of this format is suggested but not required. It is not copyrighted and may be reproduced without restriction.

The Privacy Act of 1974 and Departmental regulations at 43 CFR 2.48(d) provide that you be furnished the following information in connection with the information required by this optional affidavit of annual assessment work format. AUTHORITY: 43 U.S.C. 1201 and 1744; 43 CFR 3633.

United States Department of the Interior
Bureau of Land Management
 BUSINESS & SUPPORT SVCS DIV
 222 N CENTRAL AVE
 PHOENIX, AZ 85004 -2203
 Phone: (602) 417-9200

Receipt	
No:	431430

Transaction #: 453081
Date of Transaction: 01/12/2002

CUSTOMER: JAN SIKI
 4400 STONEWAY N
 APT 415
 SEATTLE, WA 98103

LINE #	QTY	COMMODITY / SUBJECT / ACTION / PRODUCT	REMARKS	UNIT PRICE	TOTAL
1	1.00	LOCATABLE MINERALS / MINING CLAIMS-NOT NEW-UNADJUD, ONE AUTH NO. ONLY / MINING CLAIM MONEY RECEIVED (455)	POL 2001 (1) 355418	- n/a -	\$5.00
TOTAL:					\$5.00

PAYMENT INFORMATION			
1	AMOUNT:	\$5.00	POSTMARKED: N/A
	TYPE:	CHECK	RECEIVED: 01/12/2002
	CHECK NO:	03287878413	
	NAME:	SIKI, JAN 4400 STONEWAY N APT 415 SEATTLE WA 98103	

REMARKS
PHONE UNAVAILABLE

CASE SERIAL NUMBER INFORMATION		
TRNS #	LINE #	CASES
453081	1	AMC355418/\$5.00

This receipt was generated by the automated BLM Collections and Billings System and is a paper representation of a portion of the official electronic record contained therein.

Jan Siki
4400 Stone Way N

Apt 415

Seattle, WA 98103

LAND MANAGEMENT

2001 DEC 31 A 9:25

ARIZONA
STATE OFFICE
PHOENIX, ARIZONA

Bureau of Land Management
Arizona State Office
222 N Central Ave.
Phoenix, AZ 85004-2203



**PRIORITY
MAIL**

UNITED STATES POSTAL SERVICE®

Apply Priority Mail Postage Here

DEPARTMENT OF
LAND MANAGEMENT


2001 DEC 31 A 9:10

ARIZONA
STATE



UNITED STATES
POSTAL SERVICE

9262



85004

U.S. POSTAGE
PAID
SEATTLE, WA
98103
DEC 27, 01
AMOUNT

\$3.50
0002784-20



**PRIORITY
MAIL**

UNITED STATES POSTAL SERVICE®

www.usps.com

***Mail bearing stamp postage inside the mailer must be canceled
by U.S. Postal Service prior to inserting into mailer.***

HOW TO USE:

1. *Place pre-addressed envelope inside this Priority Mail mailer.*
 - *Make sure the address shows through the window*
 - *Any postage placed on the envelope must appear in the window area*
 - *Any postage applied to the envelope must be canceled by a USPS employee*
2. *Affix (appropriate) Priority Mail postage or meter strip to the front of the Priority Mail mailer*
3. *Seal flap on Priority Mail mailer envelope*

United States Department of the Interior
 Bureau of Land Management
 BUSINESS & SUPPORT SVCS DIV
 222 N CENTRAL AVE
 PHOENIX, AZ 85004 -2203
 Phone: (602) 417-9200

Receipt	
No.	427638

Transaction #: 448630

Date of Transaction: 01/03/2002

CUSTOMER: DON JENKINS
 GOLD RIVER EXLORATION CO
 HC 68, BOX 222
 KIRKLAND, AZ 86332

LINE #	QTY	COMMODITY / SUBJECT / ACTION / PRODUCT	REMARKS	UNIT PRICE	TOTAL
1	1.00	LOCATABLE MINERALS / MINING CLAIMS-NOT NEW-UNADJUD, ONE AUTH NO. ONLY / MINING CLAIM MONEY RECEIVED (455)	POL 2001 (10)	- n/a -	\$50.00
TOTAL:					\$50.00

PAYMENT INFORMATION			
1	AMOUNT:	\$50.00	POSTMARKED: N/A
	TYPE:	CHECK	RECEIVED: 01/03/2002
	CHECK NO:	1008	
	NAME:	GOLD RIVER EXLORATION CO JENKINS, DON HC 68, BOX 222 KIRKLAND AZ 86332	

REMARKS

CASE SERIAL NUMBER INFORMATION		
TRNS #	LINE #	CASES
448630	1	AMC355478/\$50.00

This receipt was generated by the automated BLM Collections and Billings System and is a paper representation of a portion of the official electronic record contained therein.

Return Document to:

For BLM Use Only

AZ-3850-1 (July 1992)

Don Jenkins
HC 68 Box 222
Kirkland, AZ 86332
Telephone # (928) 442-9768

1 x 5.00 = 5.00
TES.

AFFIDAVIT OF PERFORMANCE OF ANNUAL WORK.

Also fill in ITEMS 1 through 9 and the reverse side of this document.

NOTICE OF INTENTION TO HOLD

I intend to hold the claim(s)/site(s) listed on the reverse side of this document for the calendar year 19__.
Also fill in ITEMS 1 through 4 and ITEM 9.

NOTICES OF INTENTION TO HOLD ARE FOR MILLSITES AND TUNNEL SITES OR FOR MINING CLAIMS WHEN ASSESSMENT WORK HAS NOT BEEN DONE, REGARDLESS OF WHETHER THE ANNUAL ASSESSMENT HAS BEEN SUSPENDED, DEFERRED, OR NOT YET ACCRUED. THE FILING OF A NOTICE OF INTENTION TO HOLD SHALL NOT RELIEVE THE OWNER OF COMPLYING WITH FEDERAL AND STATE LAWS PERTAINING TO THE PERFORMANCE OF ANNUAL ASSESSMENT WORK. NOTICES OF INTENTION TO HOLD FOR MILL SITES OR TUNNEL SITES NEED NOT BE COUNTY RECORDED. FOR MINING CLAIMS THE FORM FILED WITH THE BLM MUST BE IDENTICAL TO THE ONE THAT WAS OR WILL BE FILED WITH THE COUNTY.

Evidence of Annual Assessment Work or a Notice of Intention to Hold must be filed each calendar year following the calendar year in which the claim/site was located.

ALL CLAIMS LISTED ON A SINGLE AFFIDAVIT MUST BE CONTIGUOUS.

1. State of Arizona, County of Yavapai ss:
2. I, (Name) Don Jenkins
3. Reside at (Address) HC 68 Box 222
City Kirkland, County Yavapai, State AZ, Zip 86332

being duly sworn, deposes and says that he/she is a citizen of the United States, more than eighteen years of age, that all of the facts set forth in this affidavit/notice, subject to the provisions and penalties of 18 USC 1001 pertaining to the filing of false, fictitious, or fraudulent statements with the United States, are true and correct according to the best of my knowledge, information and belief.

4. Owner's Name and Address (If not shown in items 1-3 above) CHECK HERE IF THIS IS A CHANGE OF ADDRESS

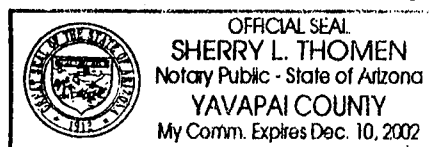
5. That I am personally acquainted with the mining claims(s). The work and improvements were made by and at the expense of the owner(s) of said claim(s). Said contiguous group of claims, listed on the reverse side of this document, are situated in the Hassayampa Mining District, Yavapai County, Arizona.

6. That between the dates starting at 12 o'clock noon on September 1, ²⁰⁰⁰ 19__ And ending at 12 o'clock noon on September 1, ²⁰⁰¹ 19__ at least \$ 100.00 Dollars worth of work and improvements were done and performed upon said claim(s) or upon one or more of a contiguous group of claims for the benefit of all, or wholly or partly outside of a contiguous group of claims for the benefit of all, not including the location work.

7. That the following persons were employed to perform the work and improvements described herein: Don Jenkins and Jiti Lee

8. That the work and improvements performed were: Reclaimed Shaft headframe, opened up Decline

9. Dated: 12/30/2001, Signature: Don L. Jenkins
SUBSCRIBED AND SWORN TO before me, a Notary Public, this 20 day of December ³¹ 2001
by Don L. Jenkins
Notary Public Sherry L. Thomen, N.E. Thomen
MY COMMISSION EXPIRES 12-10-02



ENTERED INTO COMPUTER

VERIFIED

3/1/02

3/25/02

If the claims/sites have consecutive BLM#s and are in the same Township, Range and Section(s), they may be listed as follows:

SAMPLE 1 - 10 A MC 19640 - 49 DKT/Pg 1025/1-10 4N 20W 36
 RECORDING #9106173-82.

CLAIM/SITE NAME	SERIAL NUMBER	Dkt/Pg or Recording # OF ORIGINAL LOCATION NOTICE	TWN SHP	RNG	SEC(S)
1. <i>Donielle Lode #1</i>	AMC <i>341617</i>	<i>BK 3284, Pg 777</i>	<i>12 1/2 N</i>	<i>3W</i>	<i>26</i>
2.	AMC				
3.	AMC				
4.	AMC				
5.	AMC				
6.	AMC				
7.	AMC				
8.	AMC				
9.	AMC				
10.	AMC				
11.	AMC				
12.	AMC				
13.	AMC				
14.	AMC				
15.	AMC				
16.	AMC				
17.	AMC				
18.	AMC				
19.	AMC				
20.	AMC				
21.	AMC				
22.	AMC				
23.	AMC				
24.	AMC				
25.	AMC				
26.	AMC				
27.	AMC				
28.	AMC				
29.	AMC				
30.	AMC				

FILE WITH: BUREAU OF LAND MANAGEMENT, 222 NORTH CENTRAL AVENUE, PHOENIX, ARIZONA 85004-2203 and the respective county recorder, ON OR BEFORE DECEMBER 30th (NOT THE 31st). BLM requires a \$5.00 nonrefundable service charge for each mining claim, mill site or tunnel site.

This form is for the purpose of complying with the laws of the United States Department of the Interior, Bureau of Land Management and the State of Arizona pertaining to assessment work and/or notice of intention to hold. 30 USC 28, 43 CFR 3833.2, ARS 27-208. Subject to Paperwork Reduction Act and Privacy Act statements available at the BLM AZ State Office. This form is not copyrighted. It may be reproduced without restriction.

For BLM Use Only

2001 DEC 27 A 10:09

Return Document to:

For BLM Use Only

AZ-3850-1 (July 1992)

Don Jenkins
HC 68, Box 222
Kirkland, AZ 86332
Telephone # (928) 442-9768

$1 \times 5.00 = 5.00$
TES

AFFIDAVIT OF PERFORMANCE OF ANNUAL WORK.

Also fill in ITEMS 1 through 9 and the reverse side of this document.

NOTICE OF INTENTION TO HOLD

I intend to hold the claims(s)/site(s) listed on the reverse side of this document for the calendar year 19__.
Also fill in ITEMS 1 through 4 and ITEM 9.

NOTICES OF INTENTION TO HOLD ARE FOR MILLSITES AND TUNNEL SITES OR FOR MINING CLAIMS WHEN ASSESSMENT WORK HAS NOT BEEN DONE, REGARDLESS OF WHETHER THE ANNUAL ASSESSMENT HAS BEEN SUSPENDED, DEFERRED, OR NOT YET ACCRUED. THE FILING OF A NOTICE OF INTENTION TO HOLD SHALL NOT RELIEVE THE OWNER OF COMPLYING WITH FEDERAL AND STATE LAWS PERTAINING TO THE PERFORMANCE OF ANNUAL ASSESSMENT WORK. NOTICES OF INTENTION TO HOLD FOR MILL SITES OR TUNNEL SITES NEED NOT BE COUNTY RECORDED. FOR MINING CLAIMS THE FORM FILED WITH THE BLM MUST BE IDENTICAL TO THE ONE THAT WAS OR WILL BE FILED WITH THE COUNTY.

Evidence of Annual Assessment Work or a Notice of Intention to Hold must be filed each calendar year following the calendar year in which the claim/site was located.

ALL CLAIMS LISTED ON A SINGLE AFFIDAVIT MUST BE CONTIGUOUS.

1. State of Arizona, County of Yavapai ss:
2. I, (Name) Don Jenkins
3. Reside at (Address) HC 68, Box 222
City Kirkland, County Yavapai, State AZ, Zip 86332

being duly sworn, deposes and says that he/she is a citizen of the United States, more than eighteen years of age, that all of the facts set forth in this affidavit/notice, subject to the provisions and penalties of 18 USC 1001 pertaining to the filing of false, fictitious, or fraudulent statements with the United States, are true and correct according to the best of my knowledge, information and belief.

4. Owner's Name and Address (If not shown in items 1-3 above) CHECK HERE IF THIS IS A CHANGE OF ADDRESS
Gold River Exploration Co.
HC 68, Box 222
Kirkland, AZ 86332


5. That I am personally acquainted with the mining claims(s). The work and improvements were made by and at the expense of the owner(s) of said claim(s). Said contiguous group of claims, listed on the reverse side of this document, are situated in the Hassayampa Mining District, Yavapai County, Arizona.

6. That between the dates starting at 12 o'clock noon on September 1, 19²⁰⁰¹ And ending at 12 o'clock noon on September 1, 19²⁰⁰¹ at least \$ 100 Dollars worth of work and improvements were done and performed upon said claim(s) or upon one or more of a contiguous group of claims for the benefit of all, or wholly or partly outside of a contiguous group of claims for the benefit of all, not including the location work.

7. That the following persons were employed to perform the work and improvements described herein: Don Jenkins and Scott Stoddard

8. That the work and improvements performed were: Mapped and sampled upper drift

9. Dated: 12/20/2001, Signature: Don L. Jenkins
SUBSCRIBED AND SWORN TO before me, a Notary Public, this 20 day of December, 2001
by Don L. Jenkins
Notary Public Sherry L. Thomen, NEE Thomen
MY COMMISSION EXPIRES 12-10-02



ENTERED INTO COMPUTER
3/28/02
VERIFIED

If the claims/sites have consecutive BLM#s and are in the same Township, Range and Section(s), they may be listed as follows:

SAMPLE 1 - 10

A MC 19640 - 49

DKT/Pg 1025/1-10
RECORDING #9106173-82.

4N 20W 36

CLAIM/SITE NAME	SERIAL NUMBER	Dkt/Pg or Recording # OF ORIGINAL LOCATION NOTICE	TWN	RNG	SEC(S)
			SHP		
1. <u>Independence #1</u>	AMC <u>3416 20</u>	<u>BK3284 Pg 767</u>	<u>12 1/2 N</u>	<u>2W</u>	<u>32</u>
2.	AMC				
3.	AMC				
4.	AMC				
5.	AMC				
6.	AMC				
7.	AMC				
8.	AMC				
9.	AMC				
10.	AMC				
11.	AMC				
12.	AMC				
13.	AMC				
14.	AMC				
15.	AMC				
16.	AMC				
17.	AMC				
18.	AMC				
19.	AMC				
20.	AMC				
21.	AMC				
22.	AMC				
23.	AMC				
24.	AMC				
25.	AMC				
26.	AMC				
27.	AMC				
28.	AMC				
29.	AMC				
30.	AMC				

FILE WITH: BUREAU OF LAND MANAGEMENT, 222 NORTH CENTRAL AVENUE, PHOENIX, ARIZONA 85004-2203 and the respective county recorder, ON OR BEFORE DECEMBER 30th (NOT THE 31st). BLM requires a \$5.00 nonrefundable service charge for each mining claim, mill site or tunnel site.

This form is for the purpose of complying with the laws of the United States Department of the Interior, Bureau of Land Management and the State of Arizona pertaining to assessment work and/or notice of intention to hold. 30 USC 28, 43 CFR 3833.2, ARS 27-208. Subject to Paperwork Reduction Act and Privacy Act statements available at the BLM AZ State Office. This form is not copyrighted. It may be reproduced without restriction.

For BLM Use Only

BUREAU OF LAND MANAGEMENT
STATE OFFICE
PHOENIX, ARIZONA

2001 DEC 27 A 10:06

BUREAU OF LAND MANAGEMENT
STATE OFFICE
PHOENIX, ARIZONA

Return Document to:

For BLM Use Only

AZ-3850-1 (July 1992)

Don Jenkins
HC 68, BOX 222
Kirkland, AZ 86332

1 x 5.00 =	5.00
TSS	

Telephone # (928) 442-9768

AFFIDAVIT OF PERFORMANCE OF ANNUAL WORK.
Also fill in ITEMS 1 through 9 and the reverse side of this document.

NOTICE OF INTENTION TO HOLD
I intend to hold the claim(s)/site(s) listed on the reverse side of this document for the calendar year 19__.
Also fill in ITEMS 1 through 4 and ITEM 9.

NOTICES OF INTENTION TO HOLD ARE FOR MILLSITES AND TUNNEL SITES OR FOR MINING CLAIMS WHEN ASSESSMENT WORK HAS NOT BEEN DONE, REGARDLESS OF WHETHER THE ANNUAL ASSESSMENT HAS BEEN SUSPENDED, DEFERRED, OR NOT YET ACCRUED. THE FILING OF A NOTICE OF INTENTION TO HOLD SHALL NOT RELIEVE THE OWNER OF COMPLYING WITH FEDERAL AND STATE LAWS PERTAINING TO THE PERFORMANCE OF ANNUAL ASSESSMENT WORK. NOTICES OF INTENTION TO HOLD FOR MILL SITES OR TUNNEL SITES NEED NOT BE COUNTY RECORDED. FOR MINING CLAIMS THE FORM FILED WITH THE BLM MUST BE IDENTICAL TO THE ONE THAT WAS OR WILL BE FILED WITH THE COUNTY.

Evidence of Annual Assessment Work or a Notice of Intention to Hold must be filed each calendar year following the calendar year in which the claim/site was located.

ALL CLAIMS LISTED ON A SINGLE AFFIDAVIT MUST BE CONTIGUOUS.

1. State of Arizona, County of Yavapai ss:
2. I, (Name) Don Jenkins
3. Reside at (Address) HC 68, BOX 222
City Kirkland, County Yavapai, State AZ, Zip 86332

being duly sworn, deposes and says that he/she is a citizen of the United States, more than eighteen years of age, that all of the facts set forth in this affidavit/notice, subject to the provisions and penalties of 18 USC 1001 pertaining to the filing of false, fictitious, or fraudulent statements with the United States, are true and correct according to the best of my knowledge, information and belief.

4. Owner's Name and Address (If not shown in items 1-3 above) CHECK HERE IF THIS IS A CHANGE OF ADDRESS
Goldriver Exploration Co.
HC 68, Box 222 Kirkland, AZ 86332

5. That I am personally acquainted with the mining claims(s). The work and improvements were made by and at the expense of the owner(s) of said claim(s). Said contiguous group of claims, listed on the reverse side of this document, are situated in the Hassayampa Mining District, Yavapai County, Arizona.

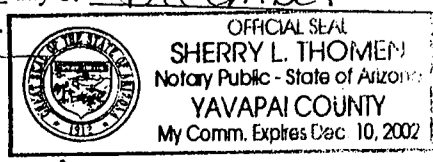
6. That between the dates starting at 12 o'clock noon on September 1, 19²⁰⁰⁰ And ending at 12 o'clock noon on September 1, 19²⁰⁰¹ at least \$ 100.00 Dollars worth of work and improvements were done and performed upon said claim(s) or upon one or more of a contiguous group of claims for the benefit of all, or wholly or partly outside of a contiguous group of claims for the benefit of all, not including the location work.

7. That the following persons were employed to perform the work and improvements described herein: Don Jenkins and Scott Stoddard

8. That the work and improvements performed were: reclamation of mine road, Seeding, Water bars, mined 10 tons of ore

9. Dated: 12/30/2001, Signature: Don L. Jenkins

SUBSCRIBED AND SWORN TO before me, a Notary Public, this 20 day of December 19²⁰⁰¹ by Don L. Jenkins
Notary Public Sherry Hoover, DCE Thomas
MY COMMISSION EXPIRES 12-10-02



ENTERED INTO COMPUTER 3/1/02
VERIFIED 3/28/02

If the claims/sites have consecutive BLM#s and are in the same Township, Range and Section(s), they may be listed as follows:

SAMPLE 1 - 10

A MC 19640 - 49

DKT/Pg 1025/1-10
RECORDING #9106173-82.

4N 20W ... 36

CLAIM/SITE NAME	SERIAL NUMBER	Dkt/Pg or Recording # Of ORIGINAL LOCATION NOTICE	TWN		
			SHP	RNG	SEC(S)
1. <u>Oro Cache #1</u>	AMC <u>348190</u>	<u>BK 3470 Pg 789</u>	<u>12N</u>	<u>3W</u>	<u>1</u>
2.	AMC				
3.	AMC				
4.	AMC				
5.	AMC				
6.	AMC				
7.	AMC				
8.	AMC				
9.	AMC				
10.	AMC				
11.	AMC				
12.	AMC				
13.	AMC				
14.	AMC				
15.	AMC				
16.	AMC				
17.	AMC				
18.	AMC				
19.	AMC				
20.	AMC				
21.	AMC				
22.	AMC				
23.	AMC				
24.	AMC				
25.	AMC				
26.	AMC				
27.	AMC				
28.	AMC				
29.	AMC				
30.	AMC				

FILE WITH: BUREAU OF LAND MANAGEMENT, 222 NORTH CENTRAL AVENUE, PHOENIX, ARIZONA 85004-2203 and the respective county recorder, ON OR BEFORE DECEMBER 30th (NOT THE 31st). BLM requires a \$5.00 nonrefundable service charge for each mining claim, mill site or tunnel site.

This form is for the purpose of complying with the laws of the United States Department of the Interior, Bureau of Land Management and the State of Arizona pertaining to assessment work and/or notice of intention to hold. 30 USC 28, 43 CFR 3833.2, ARS 27-208. Subject to Paperwork Reduction Act and Privacy Act statements available at the BLM AZ State Office. This form is not copyrighted. It may be reproduced without restriction.

For BLM Use Only

2001 DEC 27 A 10:06
BUREAU OF LAND MANAGEMENT
PHOENIX, ARIZONA
STATE OFFICE

Return Document to:

For BLM Use Only

AZ-3850-1 (July 1992)

Don Jenkins
HC 68 BOX 222
Kirkland, AZ 86332

115. ⁰⁰ = 5. ⁰⁰
TES

Telephone # (928) 442-9768

AFFIDAVIT OF PERFORMANCE OF ANNUAL WORK.

Also fill in ITEMS 1 through 9 and the reverse side of this document.

NOTICE OF INTENTION TO HOLD

I intend to hold the claims(s)/site(s) listed on the reverse side of this document for the calendar year 19__.
Also fill in ITEMS 1 through 4 and ITEM 9.

NOTICES OF INTENTION TO HOLD ARE FOR MILLSITES AND TUNNEL SITES OR FOR MINING CLAIMS WHEN ASSESSMENT WORK HAS NOT BEEN DONE, REGARDLESS OF WHETHER THE ANNUAL ASSESSMENT HAS BEEN SUSPENDED, DEFERRED, OR NOT YET ACCRUED. THE FILING OF A NOTICE OF INTENTION TO HOLD SHALL NOT RELIEVE THE OWNER OF COMPLYING WITH FEDERAL AND STATE LAWS PERTAINING TO THE PERFORMANCE OF ANNUAL ASSESSMENT WORK. NOTICES OF INTENTION TO HOLD FOR MILL SITES OR TUNNEL SITES NEED NOT BE COUNTY RECORDED. FOR MINING CLAIMS THE FORM FILED WITH THE BLM MUST BE IDENTICAL TO THE ONE THAT WAS OR WILL BE FILED WITH THE COUNTY.

Evidence of Annual Assessment Work or a Notice of Intention to Hold must be filed each calendar year following the calendar year in which the claim/site was located.

ALL CLAIMS LISTED ON A SINGLE AFFIDAVIT MUST BE CONTIGUOUS.

1. State of Arizona, County of Yavapai ss:
2. I, (Name) Don Jenkins
3. Reside at (Address) HC 68 BOX 222
City Kirkland, County Yavapai, State AZ, Zip 86332

being duly sworn, deposes and says that he/she is a citizen of the United States, more than eighteen years of age, that all of the facts set forth in this affidavit/notice, subject to the provisions and penalties of 18 USC 1001 pertaining to the filing of false, fictitious, or fraudulent statements with the United States, are true and correct according to the best of my knowledge, information and belief.

4. Owner's Name and Address (If not shown in items 1-3 above) CHECK HERE IF THIS IS A CHANGE OF ADDRESS
Gold River Exploration Co.
HC 68, BOX 222 Kirkland, AZ 86332

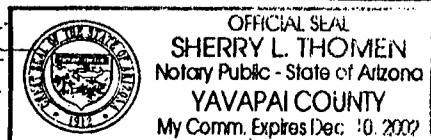
5. That I am personally acquainted with the mining claims(s). The work and improvements were made by and at the expense of the owner(s) of said claim(s). Said contiguous group of claims, listed on the reverse side of this document, are situated in the Hassayampa Mining District, Yavapai County, Arizona.

6. That between the dates starting at 12 o'clock noon on September 1, 19²⁰⁰⁰ And ending at 12 o'clock noon on September 1, 19²⁰⁰¹ at least \$ 100.00 Dollars worth of work and improvements were done and performed upon said claim(s) or upon one or more of a contiguous group of claims for the benefit of all, or wholly or partly outside of a contiguous group of claims for the benefit of all, not including the location work.

7. That the following persons were employed to perform the work and improvements described herein: Don Jenkins
and J. Lee

8. That the work and improvements performed were: opened up central adit & Trench

9. Dated: 12/20/2001, Signature: Don L. Jenkins
SUBSCRIBED AND SWORN TO before me, a Notary Public, this 20 day of December 19²⁰⁰¹
by Don L. Jenkins
Notary Public: Sherry L. Thomen
MY COMMISSION EXPIRES 12-10-02



ENTERED INTO COMPUTER
3/1/02
VERIFIED
3/28/02

If the claims/sites have consecutive BLM#s and are in the same Township, Range and Section(s), they may be listed as follows:

SAMPLE 1 - 10

A MC 19640 - 49

DKT/Pg 1025/1-10
RECORDING #9106173-82.

4N 20W 36

CLAIM/SITE NAME	SERIAL NUMBER	Dkt/Pg or Recording # OF ORIGINAL LOCATION		TWN SHP	RNG	SEC(S)
		NOTICE				
1. <u>Goldwater #1</u>	AMC <u>341618</u>	<u>BK 3284</u>	<u>Pg 765</u>	<u>12N</u>	<u>20W</u>	<u>5, 8</u>
2.	AMC					
3.	AMC					
4.	AMC					
5.	AMC					
6.	AMC					
7.	AMC					
8.	AMC					
9.	AMC					
10.	AMC					
11.	AMC					
12.	AMC					
13.	AMC					
14.	AMC					
15.	AMC					
16.	AMC					
17.	AMC					
18.	AMC					
19.	AMC					
20.	AMC					
21.	AMC					
22.	AMC					
23.	AMC					
24.	AMC					
25.	AMC					
26.	AMC					
27.	AMC					
28.	AMC					
29.	AMC					
30.	AMC					

FILE WITH: BUREAU OF LAND MANAGEMENT, 222 NORTH CENTRAL AVENUE, PHOENIX, ARIZONA 85004-2203 and the respective county recorder, ON OR BEFORE DECEMBER 30th (NOT THE 31st). BLM requires a \$5.00 nonrefundable service charge for each mining claim, mill site or tunnel site.

This form is for the purpose of complying with the laws of the United States Department of the Interior, Bureau of Land Management and the State of Arizona pertaining to assessment work and/or notice of intention to hold. 30 USC 28, 43 CFR 3833.2, ARS 27-208. Subject to Paperwork Reduction Act and Privacy Act statements available at the BLM AZ State Office. This form is not copyrighted. It may be reproduced without restriction.

For BLM Use Only

2001 DEC 27 A 10:06
BUREAU OF LAND MANAGEMENT
PHOENIX, ARIZONA
STATE OFFICE

Return Document to:

For BLM Use Only

AZ-3850-1 (July 1992)

Don Jenkins
HC 68, Box 222
Kirkland, AZ 86332
Telephone # (928) 442-9768

<u>1 x 5.00 = 5.00</u>
<u>ES</u>

AFFIDAVIT OF PERFORMANCE OF ANNUAL WORK.

Also fill in ITEMS 1 through 9 and the reverse side of this document.

NOTICE OF INTENTION TO HOLD

I intend to hold the claims(s)/site(s) listed on the reverse side of this document for the calendar year 19__.
Also fill in ITEMS 1 through 4 and ITEM 9.

NOTICES OF INTENTION TO HOLD ARE FOR MILLSITES AND TUNNEL SITES OR FOR MINING CLAIMS WHEN ASSESSMENT WORK HAS NOT BEEN DONE, REGARDLESS OF WHETHER THE ANNUAL ASSESSMENT HAS BEEN SUSPENDED, DEFERRED, OR NOT YET ACCRUED. THE FILING OF A NOTICE OF INTENTION TO HOLD SHALL NOT RELIEVE THE OWNER OF COMPLYING WITH FEDERAL AND STATE LAWS PERTAINING TO THE PERFORMANCE OF ANNUAL ASSESSMENT WORK. NOTICES OF INTENTION TO HOLD FOR MILL SITES OR TUNNEL SITES NEED NOT BE COUNTY RECORDED. FOR MINING CLAIMS THE FORM FILED WITH THE BLM MUST BE IDENTICAL TO THE ONE THAT WAS OR WILL BE FILED WITH THE COUNTY.

Evidence of Annual Assessment Work or a Notice of Intention to Hold must be filed each calendar year following the calendar year in which the claim/site was located.

ALL CLAIMS LISTED ON A SINGLE AFFIDAVIT MUST BE CONTIGUOUS.

1. State of Arizona, County of Yavapai ss:
2. I, (Name) Don Jenkins
3. Reside at (Address) HC 68, Box 222
City Kirkland, County Yavapai, State AZ, Zip 86332

being duly sworn, deposes and says that he/she is a citizen of the United States, more than eighteen years of age, that all of the facts set forth in this affidavit/notice, subject to the provisions and penalties of 18 USC 1001 pertaining to the filing of false, fictitious, or fraudulent statements with the United States, are true and correct according to the best of my knowledge, information and belief.

4. Owner's Name and Address (If not shown in items 1-3 above) CHECK HERE IF THIS IS A CHANGE OF ADDRESS
GoodTech Engineering Co.
HC 68, Box 222 Kirkland, AZ 86332

5. That I am personally acquainted with the mining claims(s). The work and improvements were made by and at the expense of the owner(s) of said claim(s). Said contiguous group of claims, listed on the reverse side of this document, are situated in the Turkey Cr. Mining District, Yavapai County, Arizona.

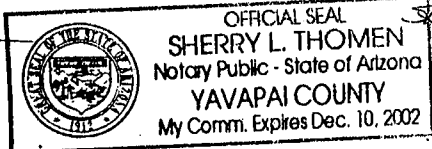
6. That between the dates starting at 12 o'clock noon on September 1, 2000 And ending at 12 o'clock noon on September 1, 2001 at least \$ 100.00 Dollars worth of work and improvements were done and performed upon said claim(s) or upon one or more of a contiguous group of claims for the benefit of all, or wholly or partly outside of a contiguous group of claims for the benefit of all, not including the location work.

7. That the following persons were employed to perform the work and improvements described herein: Don Jenkins and Scott Stoddard

8. That the work and improvements performed were: Hand trenching Central Zone & opening up old trench above cave adit - sampling; removed one ton of ore for bulk testing and metallurgy

9. Dated: 12/30/2001 Signature: Don J. Jenkins

SUBSCRIBED AND SWORN TO before me, a Notary Public, this 20 day of December 2001 by Don J. Jenkins
Notary Public Sherry L. Thomen, NEE Thome
MY COMMISSION EXPIRES 12-10-02



ENTERED INTO COMPUTER
3/1/02
RK

VERIFIED
3/28/02

If the claims/sites have consecutive BLM#s and are in the same Township, Range and Section(s), they may be listed as follows:

SAMPLE 1 - 10

A MC 19640 - 49

DKT/Pg 1025/1-10
RECORDING #9106173-82.

4N 20W 36

CLAIM/SITE NAME	SERIAL NUMBER	Dkt/Pg or Recording # Of ORIGINAL LOCATION NOTICE	TWN	RNG	SEC(S)
			SHP		
1. <u>Bueno #1</u>	AMC <u>353106</u>	<u>BK 3720 Pg 316</u>	<u>11N</u>	<u>1W</u>	<u>9</u>
2.	AMC				
3.	AMC				
4.	AMC				
5.	AMC				
6.	AMC				
7.	AMC				
8.	AMC				
9.	AMC				
10.	AMC				
11.	AMC				
12.	AMC				
13.	AMC				
14.	AMC				
15.	AMC				
16.	AMC				
17.	AMC				
18.	AMC				
19.	AMC				
20.	AMC				
21.	AMC				
22.	AMC				
23.	AMC				
24.	AMC				
25.	AMC				
26.	AMC				
27.	AMC				
28.	AMC				
29.	AMC				
30.	AMC				

FILE WITH: BUREAU OF LAND MANAGEMENT, 222 NORTH CENTRAL AVENUE, PHOENIX, ARIZONA 85004-2203 and the respective county recorder, ON OR BEFORE DECEMBER 30th (NOT THE 31st). BLM requires a \$5.00 nonrefundable service charge for each mining claim, mill site or tunnel site.

This form is for the purpose of complying with the laws of the United States Department of the Interior, Bureau of Land Management and the State of Arizona pertaining to assessment work and/or notice of intention to hold. 30 USC 28, 43 CFR 3833.2, ARS 27-208. Subject to Paperwork Reduction Act and Privacy Act statements available at the BLM AZ State Office. This form is not copyrighted. It may be reproduced without restriction.

For BLM Use Only

ARIZONA
STATE OFFICE
PHOENIX, ARIZONA

2001 DEC 27 A 10:09

BUREAU OF
LAND MANAGEMENT

Return Document to:

For BLM Use Only

AZ-3850-1 (July 1992)

Don Jenkins
HC68 Box 222
Kirkland, AZ 86332

1 x 5. ⁰⁰ = 5. ⁰⁰
TES

Telephone # (928) 442-9768

AFFIDAVIT OF PERFORMANCE OF ANNUAL WORK.

Also fill in ITEMS 1 through 9 and the reverse side of this document.

NOTICE OF INTENTION TO HOLD

I intend to hold the claims(s)/site(s) listed on the reverse side of this document for the calendar year 19__.
Also fill in ITEMS 1 through 4 and ITEM 9.

NOTICES OF INTENTION TO HOLD ARE FOR MILLSITES AND TUNNEL SITES OR FOR MINING CLAIMS WHEN ASSESSMENT WORK HAS NOT BEEN DONE, REGARDLESS OF WHETHER THE ANNUAL ASSESSMENT HAS BEEN SUSPENDED, DEFERRED, OR NOT YET ACCRUED. THE FILING OF A NOTICE OF INTENTION TO HOLD SHALL NOT RELIEVE THE OWNER OF COMPLYING WITH FEDERAL AND STATE LAWS PERTAINING TO THE PERFORMANCE OF ANNUAL ASSESSMENT WORK. NOTICES OF INTENTION TO HOLD FOR MILL SITES OR TUNNEL SITES NEED NOT BE COUNTY RECORDED. FOR MINING CLAIMS THE FORM FILED WITH THE BLM MUST BE IDENTICAL TO THE ONE THAT WAS OR WILL BE FILED WITH THE COUNTY.

Evidence of Annual Assessment Work or a Notice of Intention to Hold must be filed each calendar year following the calendar year in which the claim/site was located.

ALL CLAIMS LISTED ON A SINGLE AFFIDAVIT MUST BE CONTIGUOUS.

1. State of Arizona, County of Yavapai ss:
2. I, (Name) Don Jenkins
3. Reside at (Address) HC68 Box 222
City Kirkland, County Yavapai, State AZ, Zip 86332

being duly sworn, deposes and says that he/she is a citizen of the United States, more than eighteen years of age, that all of the facts set forth in this affidavit/notice, subject to the provisions and penalties of 18 USC 1001 pertaining to the filing of false, fictitious, or fraudulent statements with the United States, are true and correct according to the best of my knowledge, information and belief.

4. Owner's Name and Address (If not shown in items 1-3 above) CHECK HERE IF THIS IS A CHANGE OF ADDRESS

Gold River Exploration Co.
HC68 Box 222 Kirkland, AZ 86332

5. That I am personally acquainted with the mining claims(s). The work and improvements were made by and at the expense of the owner(s) of said claim(s). Said contiguous group of claims, listed on the reverse side of this document, are situated in the Hassayampa Mining District, Yavapai County, Arizona.

6. That between the dates starting at 12 o'clock noon on September 1, 192000 And ending at 12 o'clock noon on September 1, 192001 at least \$ 100.00 Dollars worth of work and improvements were done and performed upon said claim(s) or upon one or more of a contiguous group of claims for the benefit of all, or wholly or partly outside of a contiguous group of claims for the benefit of all, not including the location work.

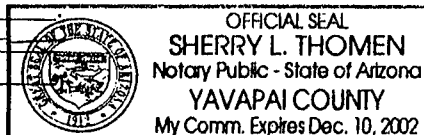
7. That the following persons were employed to perform the work and improvements described herein: Don Jenkins
and Scott Stoddard

8. That the work and improvements performed were: Reopen old surface working w/
mapping and sampling

9. Dated: 12/20/2001, Signature: Don L. Jenkins

SUBSCRIBED AND SWORN TO before me, a Notary Public, this 20 day of December, 192001

by Don L. Jenkins
Notary Public Sherry L. Thomen, WEE Thome
MY COMMISSION EXPIRES 12-10-02



ENTERED INTO COMPUTER
3/10/02
VERIFIED
RE 3/28/2002

If the claims/sites have consecutive BLM#s and are in the same Township, Range and Section(s), they may be listed as follows:

SAMPLE 1 - 10

A MC 19640 - 49

DKT/Pg 1025/1-10
RECORDING #9106173-82.

4N 20W 36

CLAIM/SITE NAME	SERIAL NUMBER	Dkt/Pg or Recording #	TWN	RNG	SEC(S)
		Of ORIGINAL LOCATION NOTICE	SHP		
1. <u>BC-1</u>	AMC <u>341615</u>	<u>BR 3284, Pg 757</u>	<u>4N</u>	<u>20W</u>	<u>36</u>
2.	AMC				
3.	AMC				
4.	AMC				
5.	AMC				
6.	AMC				
7.	AMC				
8.	AMC				
9.	AMC				
10.	AMC				
11.	AMC				
12.	AMC				
13.	AMC				
14.	AMC				
15.	AMC				
16.	AMC				
17.	AMC				
18.	AMC				
19.	AMC				
20.	AMC				
21.	AMC				
22.	AMC				
23.	AMC				
24.	AMC				
25.	AMC				
26.	AMC				
27.	AMC				
28.	AMC				
29.	AMC				
30.	AMC				

FILE WITH: BUREAU OF LAND MANAGEMENT, 222 NORTH CENTRAL AVENUE, PHOENIX, ARIZONA 85004-2203 and the respective county recorder, ON OR BEFORE DECEMBER 30th (NOT THE 31st). BLM requires a \$5.00 nonrefundable service charge for each mining claim, mill site or tunnel site.

This form is for the purpose of complying with the laws of the United States Department of the Interior, Bureau of Land Management and the State of Arizona pertaining to assessment work and/or notice of intention to hold. 30 USC 28, 43 CFR 3833.2, ARS 27-208. Subject to Paperwork Reduction Act and Privacy Act statements available at the BLM AZ State Office. This form is not copyrighted. It may be reproduced without restriction.

For BLM Use Only

ARIZONA
STATE OFFICE
2001 DEC 27 10:06
BUREAU OF
LAND MANAGEMENT

Return Document to:

For BLM Use Only

AZ-3850-1 (July 1992)

Don Jenkins
HC 68 Box 222
Kirkland, AZ 86332

Telephone # (928) 442-9768

1 x 5.00 = 5.00
TEB

AFFIDAVIT OF PERFORMANCE OF ANNUAL WORK.

Also fill in ITEMS 1 through 9 and the reverse side of this document.

NOTICE OF INTENTION TO HOLD

I intend to hold the claims(s)/site(s) listed on the reverse side of this document for the calendar year 19__.
Also fill in ITEMS 1 through 4 and ITEM 9.

NOTICES OF INTENTION TO HOLD ARE FOR MILLSITES AND TUNNEL SITES OR FOR MINING CLAIMS WHEN ASSESSMENT WORK HAS NOT BEEN DONE, REGARDLESS OF WHETHER THE ANNUAL ASSESSMENT HAS BEEN SUSPENDED, DEFERRED, OR NOT YET ACCRUED. THE FILING OF A NOTICE OF INTENTION TO HOLD SHALL NOT RELIEVE THE OWNER OF COMPLYING WITH FEDERAL AND STATE LAWS PERTAINING TO THE PERFORMANCE OF ANNUAL ASSESSMENT WORK. NOTICES OF INTENTION TO HOLD FOR MILL SITES OR TUNNEL SITES NEED NOT BE COUNTY RECORDED. FOR MINING CLAIMS THE FORM FILED WITH THE BLM MUST BE IDENTICAL TO THE ONE THAT WAS OR WILL BE FILED WITH THE COUNTY.

Evidence of Annual Assessment Work or a Notice of Intention to Hold must be filed each calendar year following the calendar year in which the claim/site was located.

ALL CLAIMS LISTED ON A SINGLE AFFIDAVIT MUST BE CONTIGUOUS.

1. State of Arizona, County of Yavapai ss:
2. I, (Name) Don Jenkins
3. Reside at (Address) HC 68 Box 222
City Kirkland, County Yavapai, State AZ, Zip 86332

being duly sworn, deposes and says that he/she is a citizen of the United States, more than eighteen years of age, that all of the facts set forth in this affidavit/notice, subject to the provisions and penalties of 18 USC 1001 pertaining to the filing of false, fictitious, or fraudulent statements with the United States, are true and correct according to the best of my knowledge, information and belief.

4. Owner's Name and Address (If not shown in items 1-3 above) CHECK HERE IF THIS IS A CHANGE OF ADDRESS

5. That I am personally acquainted with the mining claims(s). The work and improvements were made by and at the expense of the owner(s) of said claim(s). Said contiguous group of claims, listed on the reverse side of this document, are situated in the Hassayampa Mining District, Yavapai County, Arizona.

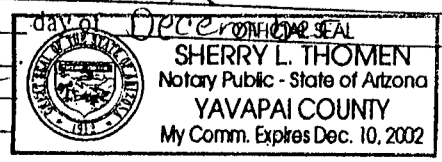
6. That between the dates starting at 12 o'clock noon on September 1, 2000 And ending at 12 o'clock noon on September 1, 2001 at least \$ 500.00 Dollars worth of work and improvements were done and performed upon said claim(s) or upon one or more of a contiguous group of claims for the benefit of all, or wholly or partly outside of a contiguous group of claims for the benefit of all, not including the location work.

7. That the following persons were employed to perform the work and improvements described herein: Don Jenkins
Scott Stoddard W Lee

8. That the work and improvements performed were: Reopened old test site and conducted
bulk sample tests
map & survey claim

9. Dated: 12-20-2001, Signature: Don L. Jenkins

SUBSCRIBED AND SWORN TO before me, a Notary Public, this 20 day of December 192001
by Don L. Jenkins
Notary Public Sherry L. Thomen D.E.F. Thomen
MY COMMISSION EXPIRES 12-10-02



ENTERED INTO COMPUTER 3/1/02
VERIFIED 20/8/21 3E
RE 3/23/02

If the claims/sites have consecutive BLM#s and are in the same Township, Range and Section(s), they may be listed as follows:

SAMPLE 1 - 10

A MC 19640 - 49

DKT/Pg 1025/1-10
RECORDING #9106173-82.

4N 20W 36

CLAIM/SITE NAME	SERIAL NUMBER	Dkt/Pg or Recording # Of ORIGINAL LOCATION NOTICE	TWN	RNG	SEC(S)
			SHP		
1. <u>Riverbend</u>	AMC <u>355377</u>	<u>BK3822, Pg 149</u>	<u>12N</u>	<u>3W</u>	<u>11</u>
2.	AMC				
3.	AMC				
4.	AMC				
5.	AMC				
6.	AMC				
7.	AMC				
8.	AMC				
9.	AMC				
10.	AMC				
11.	AMC				
12.	AMC				
13.	AMC				
14.	AMC				
15.	AMC				
16.	AMC				
17.	AMC				
18.	AMC				
19.	AMC				
20.	AMC				
21.	AMC				
22.	AMC				
23.	AMC				
24.	AMC				
25.	AMC				
26.	AMC				
27.	AMC				
28.	AMC				
29.	AMC				
30.	AMC				

FILE WITH: BUREAU OF LAND MANAGEMENT, 222 NORTH CENTRAL AVENUE, PHOENIX, ARIZONA 85004-2203 and the respective county recorder, ON OR BEFORE DECEMBER 30th (NOT THE 31st). BLM requires a \$5.00 nonrefundable service charge for each mining claim, mill site or tunnel site.

This form is for the purpose of complying with the laws of the United States Department of the Interior, Bureau of Land Management and the State of Arizona pertaining to assessment work and/or notice of intention to hold. 30 USC 28, 43 CFR 3833.2, ARS 27-208. Subject to Paperwork Reduction Act and Privacy Act statements available at the BLM AZ State Office. This form is not copyrighted. It may be reproduced without restriction.

For BLM Use Only

RECEIVED
STATE OFFICE
PHOENIX, ARIZONA

2001 DEC 27 A 10:06

BUREAU OF
LAND MANAGEMENT

Return Document to:

For BLM Use Only

AZ-3850-1 (July 1992)

Don Jenkins
HC 68, Box 222
Kirkland, AZ 86332
Telephone # (928) 442-9768

1 x 5.00 = 5.00
TES

2001 DEC 27 10:06 AM
BLM

AFFIDAVIT OF PERFORMANCE OF ANNUAL WORK

Also fill in ITEMS 1 through 9 and the reverse side of this document.

NOTICE OF INTENTION TO HOLD

I intend to hold the claims(s)/site(s) listed on the reverse side of this document for the calendar year 19__.
Also fill in ITEMS 1 through 4 and ITEM 9.

NOTICES OF INTENTION TO HOLD ARE FOR MILLSITES AND TUNNEL SITES OR FOR MINING CLAIMS WHEN ASSESSMENT WORK HAS NOT BEEN DONE, REGARDLESS OF WHETHER THE ANNUAL ASSESSMENT HAS BEEN SUSPENDED, DEFERRED, OR NOT YET ACCRUED. THE FILING OF A NOTICE OF INTENTION TO HOLD SHALL NOT RELIEVE THE OWNER OF COMPLYING WITH FEDERAL AND STATE LAWS PERTAINING TO THE PERFORMANCE OF ANNUAL ASSESSMENT WORK. NOTICES OF INTENTION TO HOLD FOR MILL SITES OR TUNNEL SITES NEED NOT BE COUNTY RECORDED. FOR MINING CLAIMS THE FORM FILED WITH THE BLM MUST BE IDENTICAL TO THE ONE THAT WAS OR WILL BE FILED WITH THE COUNTY.

Evidence of Annual Assessment Work or a Notice of Intention to Hold must be filed each calendar year following the calendar year in which the claim/site was located.

ALL CLAIMS LISTED ON A SINGLE AFFIDAVIT MUST BE CONTIGUOUS.

1. State of Arizona, County of Yavapai
2. I, (Name) Don Jenkins and Copper River Exploration Co., et al
3. Reside at (Address) HC 68 Box 222
City Kirkland, County Yavapai, State AZ, Zip 86332

being duly sworn, deposes and says that he/she is a citizen of the United States, more than eighteen years of age, that all of the facts set forth in this affidavit/notice, subject to the provisions and penalties of 18 USC 1001 pertaining to the filing of false, fictitious, or fraudulent statements with the United States, are true and correct according to the best of my knowledge, information and belief.

4. Owner's Name and Address (If not shown in items 1-3 above) CHECK HERE IF THIS IS A CHANGE OF ADDRESS

5. That I am personally acquainted with the mining claims(s). The work and improvements were made by and at the expense of the owner(s) of said claim(s). Said contiguous group of claims, listed on the reverse side of this document, are situated in the Hassayampa Mining District, Yavapai County, Arizona.

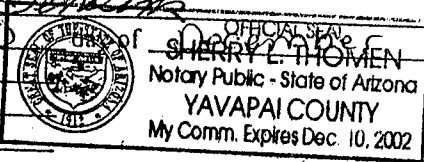
6. That between the dates starting at 12 o'clock noon on September 1, 2000 And ending at 12 o'clock noon on September 1, 2001 at least \$ 500.00 Dollars worth of work and improvements were done and performed upon said claim(s) or upon one or more of a contiguous group of claims for the benefit of all, or wholly or partly outside of a contiguous group of claims for the benefit of all, not including the location work.

7. That the following persons were employed to perform the work and improvements described herein: Don Jenkins
Bonnie Miller JT Lee

8. That the work and improvements performed were: Reopened several old Test/Mine sites and bulk sampled - tested new areas and mapped geology and test site locations

9. Dated: 12-20-2001, Signature: Don L. Jenkins

SUBSCRIBED AND SWORN TO before me, a Notary Public, this 20 day of December, 2001, by Don L. Jenkins
Notary Public Sherry L. Thomen, NEE Thoman
MY COMMISSION EXPIRES 12-10-02



ENTERED INTO COMPUTER 3/10/02 TV
20/8/2/3-28
DEFINITE

If the claims/sites have consecutive BLM#s and are in the same Township, Range and Section(s), they may be listed as follows:

SAMPLE 1 - 10 A MC 19640 - 49 DKT/Pg 1025/1-10 4N 20W 36
 RECORDING #9106173-82.

CLAIM/SITE NAME	SERIAL NUMBER	Dkt/Pg or Recording # OF ORIGINAL LOCATION NOTICE	TWN #		
			SHP	RNG	SEC(S)
1. ASH CREEK #1	AMC 355478	BR 3837, Pg 858	12N	20W	27
2.	AMC				
3.	AMC				
4.	AMC				
5.	AMC				
6.	AMC				
7.	AMC				
8.	AMC				
9.	AMC				
10.	AMC				
11.	AMC				
12.	AMC				
13.	AMC				
14.	AMC				
15.	AMC				
16.	AMC				
17.	AMC				
18.	AMC				
19.	AMC				
20.	AMC				
21.	AMC				
22.	AMC				
23.	AMC				
24.	AMC				
25.	AMC				
26.	AMC				
27.	AMC				
28.	AMC				
29.	AMC				
30.	AMC				

FILE WITH: BUREAU OF LAND MANAGEMENT, 222 NORTH CENTRAL AVENUE, PHOENIX, ARIZONA 85004-2203 and the respective county recorder, ON OR BEFORE DECEMBER 30th (NOT THE 31st). BLM requires a \$5.00 nonrefundable service charge for each mining claim, mill site or tunnel site.

This form is for the purpose of complying with the laws of the United States Department of the Interior, Bureau of Land Management and the State of Arizona pertaining to assessment work and/or notice of intention to hold. 30 USC 28, 43 CFR 3833.2, ARS 27-208. Subject to Paperwork Reduction Act and Privacy Act statements available at the BLM AZ State Office. This form is not copyrighted. It may be reproduced without restriction.

For BLM Use Only

ARIZONA
 STATE OFFICE
 PHOENIX

2001 DEC 27 A 10:07

BUREAU OF
 LAND MANAGEMENT

Return Document to:

For BLM Use Only

AZ-3850-1 (July 1992)

Don Jenkins
HC 68, Box 222
Kirkland, AZ 86332
Telephone # (928) 442-9768

<u>1 x 5.00 = 5.00</u>
<u>TES</u>

AFFIDAVIT OF PERFORMANCE OF ANNUAL WORK.

Also fill in ITEMS 1 through 9 and the reverse side of this document.

NOTICE OF INTENTION TO HOLD

I intend to hold the claims(s)/site(s) listed on the reverse side of this document for the calendar year 19__.
Also fill in ITEMS 1 through 4 and ITEM 9.

NOTICES OF INTENTION TO HOLD ARE FOR MILLSITES AND TUNNEL SITES OR FOR MINING CLAIMS WHEN ASSESSMENT WORK HAS NOT BEEN DONE, REGARDLESS OF WHETHER THE ANNUAL ASSESSMENT HAS BEEN SUSPENDED, DEFERRED, OR NOT YET ACCRUED. THE FILING OF A NOTICE OF INTENTION TO HOLD SHALL NOT RELIEVE THE OWNER OF COMPLYING WITH FEDERAL AND STATE LAWS PERTAINING TO THE PERFORMANCE OF ANNUAL ASSESSMENT WORK. NOTICES OF INTENTION TO HOLD FOR MILL SITES OR TUNNEL SITES NEED NOT BE COUNTY RECORDED. FOR MINING CLAIMS THE FORM FILED WITH THE BLM MUST BE IDENTICAL TO THE ONE THAT WAS OR WILL BE FILED WITH THE COUNTY.

Evidence of Annual Assessment Work or a Notice of Intention to Hold must be filed each calendar year following the calendar year in which the claim/site was located.

ALL CLAIMS LISTED ON A SINGLE AFFIDAVIT MUST BE CONTIGUOUS.

1. State of Arizona, County of Yavapai ss:
2. I, (Name) Don Jenkins
3. Reside at (Address) HC 68 Box 222
Kirkland City, Yavapai County, AZ State, 86332 Zip

being duly sworn, deposes and says that he/she is a citizen of the United States, more than eighteen years of age, that all of the facts set forth in this affidavit/notice, subject to the provisions and penalties of 18 USC 1001 pertaining to the filing of false, fictitious, or fraudulent statements with the United States, are true and correct according to the best of my knowledge, information and belief.

4. Owner's Name and Address (If not shown in items 1-3 above) CHECK HERE IF THIS IS A CHANGE OF ADDRESS

5. That I am personally acquainted with the mining claims(s). The work and improvements were made by and at the expense of the owner(s) of said claim(s). Said contiguous group of claims, listed on the reverse side of this document, are situated in the Hassayampa Mining District, Yavapai County, Arizona.


6. That between the dates starting at 12 o'clock noon on September 1, 2000 And ending at 12 o'clock noon on September 1, 2001 at least \$ 400.00 Dollars worth of work and improvements were done and performed upon said claim(s) or upon one or more of a contiguous group of claims for the benefit of all, or wholly or partly outside of a contiguous group of claims for the benefit of all, not including the location work.

7. That the following persons were employed to perform the work and improvements described herein: Don Jenkins
Lee Larry Jenkins Bonnie Miller

8. That the work and improvements performed were: Testing/sampling of placer deposit
Surveying/mapping and brush removal/trail construction

9. Dated: 12/20/2001, Signature: Don L. Jenkins
SUBSCRIBED AND SWORN TO before me, a Notary Public, this 20 day of December, 2001

Notary Public Sherry L. Thomen, DEE Thomen
MY COMMISSION EXPIRES 12-10-02



VERIFIED ENTERED INTO COMPUTER

RE 3/28/02 TR 3/1/02

If the claims/sites have consecutive BLM#s and are in the same Township, Range and Section(s), they may be listed as follows:

SAMPLE 1 - 10

A MC 19640 - 49

DKT/Pg 1025/1-10
RECORDING #9106173-82.

4N 20W 36

CLAIM/SITE NAME	SERIAL NUMBER	Dkt/Pg or Recording # OF ORIGINAL LOCATION NOTICE	TWN SHP	RNG	SEC(S)
1. <u>CROWN No. 2</u>	AMC <u>354298</u>	<u>BK 3786, Pg 9/2</u>	<u>12^{1/2} N</u>	<u>20 W</u>	<u>30</u>
2. _____	AMC _____	_____	_____	_____	_____
3. _____	AMC _____	_____	_____	_____	_____
4. _____	AMC _____	_____	_____	_____	_____
5. _____	AMC _____	_____	_____	_____	_____
6. _____	AMC _____	_____	_____	_____	_____
7. _____	AMC _____	_____	_____	_____	_____
8. _____	AMC _____	_____	_____	_____	_____
9. _____	AMC _____	_____	_____	_____	_____
10. _____	AMC _____	_____	_____	_____	_____
11. _____	AMC _____	_____	_____	_____	_____
12. _____	AMC _____	_____	_____	_____	_____
13. _____	AMC _____	_____	_____	_____	_____
14. _____	AMC _____	_____	_____	_____	_____
15. _____	AMC _____	_____	_____	_____	_____
16. _____	AMC _____	_____	_____	_____	_____
17. _____	AMC _____	_____	_____	_____	_____
18. _____	AMC _____	_____	_____	_____	_____
19. _____	AMC _____	_____	_____	_____	_____
20. _____	AMC _____	_____	_____	_____	_____
21. _____	AMC _____	_____	_____	_____	_____
22. _____	AMC _____	_____	_____	_____	_____
23. _____	AMC _____	_____	_____	_____	_____
24. _____	AMC _____	_____	_____	_____	_____
25. _____	AMC _____	_____	_____	_____	_____
26. _____	AMC _____	_____	_____	_____	_____
27. _____	AMC _____	_____	_____	_____	_____
28. _____	AMC _____	_____	_____	_____	_____
29. _____	AMC _____	_____	_____	_____	_____
30. _____	AMC _____	_____	_____	_____	_____

FILE WITH: BUREAU OF LAND MANAGEMENT, 222 NORTH CENTRAL AVENUE, PHOENIX, ARIZONA 85004-2203 and the respective county recorder, ON OR BEFORE DECEMBER 30th (NOT THE 31st). BLM requires a \$5.00 nonrefundable service charge for each mining claim, mill site or tunnel site.

This form is for the purpose of complying with the laws of the United States Department of the Interior, Bureau of Land Management and the State of Arizona pertaining to assessment work and/or notice of intention to hold. 30 USC 28, 43 CFR 3833.2, ARS 27-208. Subject to Paperwork Reduction Act and Privacy Act statements available at the BLM AZ State Office. This form is not copyrighted. It may be reproduced without restriction.

For BLM Use Only

2001 DEC 27 A 10:09

BLM
LAND MANAGEMENT

Return Document to:

For BLM Use Only

AZ-3850-1 (July 1992)

Don Jenkins
HC 68 Box 322
Kirkland, AZ 86332
Telephone # (908) 442-9768

<u>1 x 5.00 = 5.00</u>
<u>TES</u>

AFFIDAVIT OF PERFORMANCE OF ANNUAL WORK.

Also fill in ITEMS 1 through 9 and the reverse side of this document.

NOTICE OF INTENTION TO HOLD

I intend to hold the claims(s)/site(s) listed on the reverse side of this document for the calendar year 19__.
Also fill in ITEMS 1 through 4 and ITEM 9.

NOTICES OF INTENTION TO HOLD ARE FOR MILLSITES AND TUNNEL SITES OR FOR MINING CLAIMS WHEN ASSESSMENT WORK HAS NOT BEEN DONE, REGARDLESS OF WHETHER THE ANNUAL ASSESSMENT HAS BEEN SUSPENDED, DEFERRED, OR NOT YET ACCRUED. THE FILING OF A NOTICE OF INTENTION TO HOLD SHALL NOT RELIEVE THE OWNER OF COMPLYING WITH FEDERAL AND STATE LAWS PERTAINING TO THE PERFORMANCE OF ANNUAL ASSESSMENT WORK. NOTICES OF INTENTION TO HOLD FOR MILL SITES OR TUNNEL SITES NEED NOT BE COUNTY RECORDED. FOR MINING CLAIMS THE FORM FILED WITH THE BLM MUST BE IDENTICAL TO THE ONE THAT WAS OR WILL BE FILED WITH THE COUNTY.

Evidence of Annual Assessment Work or a Notice of Intention to Hold must be filed each calendar year following the calendar year in which the claim/site was located.

ALL CLAIMS LISTED ON A SINGLE AFFIDAVIT MUST BE CONTIGUOUS.

1. State of Arizona, County of Yavapai
2. I, (Name) Don Jenkins and GoldRiver Exploration Co., et al
3. Reside at (Address) HC 68 BOX 322
City Kirkland, County Yavapai, State AZ, Zip 86332

being duly sworn, deposes and says that he/she is a citizen of the United States, more than eighteen years of age, that all of the facts set forth in this affidavit/notice, subject to the provisions and penalties of 18 USC 1001 pertaining to the filing of false, fictitious, or fraudulent statements with the United States, are true and correct according to the best of my knowledge, information and belief.

4. Owner's Name and Address (If not shown in items 1-3 above) CHECK HERE IF THIS IS A CHANGE OF ADDRESS

5. That I am personally acquainted with the mining claims(s). The work and improvements were made by and at the expense of the owner(s) of said claim(s). Said contiguous group of claims, listed on the reverse side of this document, are situated in the _____ Mining District, _____ County, Arizona.

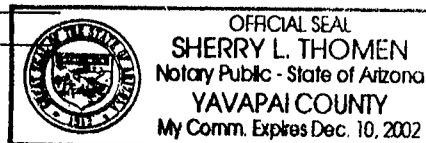
6. That between the dates starting at 12 o'clock noon on September 1, ~~19~~²⁰⁰⁰ And ending at 12 o'clock noon on September 1, ~~19~~²⁰⁰¹ at least \$ 500.00 Dollars worth of work and improvements were done and performed upon said claim(s) or upon one or more of a contiguous group of claims for the benefit of all, or wholly or partly outside of a contiguous group of claims for the benefit of all, not including the location work.

7. That the following persons were employed to perform the work and improvements described herein: Don Jenkins
JT Lee Scott Stoddard

8. That the work and improvements performed were: Map & sample old workings
Back test from several old sites - Remove brush from
hidgets trail to old bench workings

9. Dated: 12/20/2001, Signature: Don L. Jenkins
SUBSCRIBED AND SWORN TO before me, a Notary Public, this 20 day of December, 2001
by Don L. Jenkins
Notary Public Sherry L. Thomen, DEE Thomen
MY COMMISSION EXPIRES 12-10-02

ENTERED INTO COMPUTER



VERIFIED
RE 3/28/02

If the claims/sites have consecutive BLM#s and are in the same Township, Range and Section(s), they may be listed as follows:

SAMPLE 1 - 10

A MC 19640 - 49

DKT/Pg 1025/1-10
RECORDING #9106173-82.

4N 20W 36

CLAIM/SITE NAME	SERIAL NUMBER	Dkt/Pg or Recording # Of ORIGINAL LOCATION NOTICE	TWN SHP	RNG	SEC(S)
1. <u>LOST NUGGET</u>	<u>AMC 355417</u>	<u>BK. 3832, Pg 393</u>	<u>12N</u>	<u>3W</u>	<u>1, 11, 12</u>
2.	AMC				
3.	AMC				
4.	AMC				
5.	AMC				
6.	AMC				
7.	AMC				
8.	AMC				
9.	AMC				
10.	AMC				
11.	AMC				
12.	AMC				
13.	AMC				
14.	AMC				
15.	AMC				
16.	AMC				
17.	AMC				
18.	AMC				
19.	AMC				
20.	AMC				
21.	AMC				
22.	AMC				
23.	AMC				
24.	AMC				
25.	AMC				
26.	AMC				
27.	AMC				
28.	AMC				
29.	AMC				
30.	AMC				

FILE WITH: BUREAU OF LAND MANAGEMENT, 222 NORTH CENTRAL AVENUE, PHOENIX, ARIZONA 85004-2203 and the respective county recorder, ON OR BEFORE DECEMBER 30th (NOT THE 31st). BLM requires a \$5.00 nonrefundable service charge for each mining claim, mill site or tunnel site.

This form is for the purpose of complying with the laws of the United States Department of the Interior, Bureau of Land Management and the State of Arizona pertaining to assessment work and/or notice of intention to hold. 30 USC 28, 43 CFR 3833.2, ARS 27-208. Subject to Paperwork Reduction Act and Privacy Act statements available at the BLM AZ State Office. This form is not copyrighted. It may be reproduced without restriction.

For BLM Use Only

2001 DEC 27 A 10:09

BLM AZ STATE OFFICE

Mr. Don Jenkins
HC 68 Box 222
Kirkland, AZ 86332

BUREAU OF
LAND MANAGEMENT

2001 DEC 27 A 10:07

STATE OFFICE
PHOENIX, ARIZONA



9261

85004

U.S. POSTAGE
PAID
PRESCOTT, AZ
86301
DEC 24, 01
AMOUNT

\$0.80
00033152-02

FIRST CLASS

Bureau of Land Management
Mining Claims Div.
Arizona State Office
222 N. Central Ave., Suite 101
Phoenix, AZ. 85004-2203

Form 3830-2
(January 2000)

UNITED STATES
DEPARTMENT OF THE INTERIOR
BUREAU OF LAND MANAGEMENT

MAINTENANCE FEE WAIVER CERTIFICATION

FORM APPROVED
OMB NO. 1004-0114
Expires: December 31, 2002


SEE INSTRUCTIONS ON REVERSE

1. This small miner waiver is filed for the assessment year beginning at noon on September 1, 2001 and ending at noon on September 1, 2002
2. The undersigned and all related parties owned ten or fewer mining claims, mill, or tunnel sites located and maintained on Federal lands in the United States of America on September 1, 2001
3. The undersigned have performed the assessment work **required by law** for each mining claim listed **prior to filing this waiver** and understand that by filing this form; an affidavit of assessment work **must** be recorded by the December 30th following the filing of this waiver.
4. The undersigned understand that if the assessment work obligation has not yet come due under 30 U.S.C. 28 (for those claims in their first assessment year only); a notice of intent to hold reciting this condition **must** be recorded by the December 30th following the filing of this waiver.
5. The undersigned understand that mill and tunnel sites may also be listed upon this waiver and be waived from payment of the maintenance fee; and that a notice of intent to hold for these sites is required to be recorded by the December 30th immediately following the filing of this waiver.
6. The undersigned understand and acknowledge that pursuant to 43 U.S.C. 1212 and 18 U.S.C. 1001; the filing or recording of a false, fictitious, or fraudulent document with the Bureau of Land Management may result in a fine of up to \$250,000, a prison term not to exceed five years, or both.
7. The mining claims, mill or tunnel sites for which this waiver from payment of the maintenance fees is requested are:

	CLAIM OR SITE NAME	BLM RECORDATION SERIAL NUMBER
1.	<u>Hidden Nugget</u>	<u>AMC# 355418</u>
2.		
3.		
4.		
5.		
6.		
7.		
8.		
9.		
10.		

The owner(s) (claimants) of the above mining claims and sites are:

JAN SIKS
(Owner's Name - Please Print)
4400 STONEWAY NORTH Apt 415
(Street or P.O. Box)
Seattle WA 98103
(City) (State) (Zip Code)


(Owner's Signature)

(Owner's Name - Please Print)

(Street or P.O. Box)

(City) (State) (Zip Code)

(Owner's Signature)

(Owner's Name - Please Print)

(Street or P.O. Box)

(City) (State) (Zip Code)

(Owner's Signature)

(Continued on reverse)

ENTERED IN COMPUTER

! Mlyde

(Owner's Name - Please Print)	(Owner's Signature)		
(Street or P.O. Box)	(City)	(State)	(Zip Code)
(Owner's Name - Please Print)	(Owner's Signature)		
(Street or P.O. Box)	(City)	(State)	(Zip Code)
(Owner's Name - Please Print)	(Owner's Signature)		
(Street or P.O. Box)	(City)	(State)	(Zip Code)
(Owner's Name - Please Print)	(Owner's Signature)		
(Street or P.O. Box)	(City)	(State)	(Zip Code)

INSTRUCTIONS

- | | |
|--|---|
| <ol style="list-style-type: none"> 1. This certification is made under the provisions of § 1744 of Title 43 and § 28-28k of Title 30 of the United States Code; and the regulations thereunder (43 CFR Part 3830). 2. The claimant(s) must fill in the dates in paragraph 1 for the beginning and ending of the assessment year for which this waiver is sought. 3. The claimant(s) must fill in the date in paragraph 2 for the beginning of the assessment year for which this waiver is sought. 4. All claim and site names and Bureau of Land Management (BLM) serial numbers must be listed for the mining claims, mill sites, and tunnel sites for which the waiver is sought. 5. All owners of the mining claims, mill sites, and tunnel sites and their addresses must be given. 6. This waiver form must be signed by all the claimants or their designated agent, in original form. If an agent is designated, a notarized designation of agent, signed by all of the claimants with proper address given, must be submitted with this waiver. | <ol style="list-style-type: none"> 7. This form must be filed no later than September 1st for the upcoming assessment year in the BLM State Office where the mining claims or sites are recorded, or the waiver cannot be granted by the BLM. (Example: to obtain a waiver for the assessment year 2000, which begins at noon on September 1, 1999, you must qualify for and file for a waiver no later than September 1, 1999 in the proper BLM State Office). 8. For all mining claims which require assessment work, you must record an affidavit of labor on or before the December 30th immediately following the filing of this waiver. For all other mining claims or sites waived, you must record a notice of intent to hold on or before the December 30th immediately following the filing of this waiver. 9. Mill and tunnel sites may also be listed upon this waiver and be waived from payment of the maintenance fee. A notice of intent to hold for these sites is required to be filed by the December 30th following the filing of this waiver. |
|--|---|

NOTICE/BURDEN HOURS STATEMENT

The Privacy Act of 1974, *as amended*, and the regulation in 43 CFR 2.48(d) provide that you be furnished the following information in connection with the information required by this certification of waiver from rental fees.

AUTHORITY: 30 U.S.C. 28-28k; 43 U.S.C. 1201, 1457, 1740, and 1744; and 43 CFR 3830.

PRINCIPLE PURPOSE: This information is to be used to verify that the owner(s) (claimants) of a mining claim has complied with 30 U.S.C. 28f and is entitled to perform assessment work in lieu of paying the maintenance fee for the mining claims listed on this form.

ROUTINE USE: (1) Adjudication of the claimant(s) certification of waiver from paying the maintenance fee otherwise required by 30 U.S.C. 28f. (2) Disclosure may be made to appropriate Federal agencies when location is made within the agency's geographic area of responsibility. (3) Information from the record and/or the record will be transferred to the appropriate Federal, State, or local agency, or a member of the public in response to a specific request for pertinent information. (4) Information may also be provided to the Department of Justice or in a proceeding before a court or adjudicative body; or to Federal, State, local or foreign agencies when needed for enforcement of civil or criminal codes or applicable regulations concerning title rights upon the public land.

EFFECT OF NOT PROVIDING INFORMATION: Disclosure of this information is required by 30 U.S.C. 28f and 43 CFR Part 3830 for those qualified claimants wishing to take the small miner waiver allowed. Failure to supply the information required in this form to support the claimants certification of waiver from payment of the otherwise required maintenance fees will result in the waiver being disallowed and the mining claims subject to forfeiture by BLM under 30 U.S.C. 28i.

The Paperwork Reduction Act of 1995 requires us to inform you that:

This information is being collected to allow the BLM to determine if you qualify for a waiver from the payment of \$100 per mining claim or site maintenance fee established in 30 U.S.C. 28f and the implementing regulations at 43 CFR 3830. A response to this request is required in accordance with the statute to obtain your benefit.

BLM would like you to know that you do not have to respond to this, or any other, Federal agency-sponsored information collection unless it displays a currently valid OMB control number.

Public reporting burden for this form is estimated to average 8 minutes (0.133 hours) per response, including time to review instructions, gathering and maintaining data, and completing and reviewing the form. Direct comments regarding this burden estimate, or any other aspect of this form, to the U.S. Department of the Interior, Bureau of Land Management, (1004-0114) Bureau Clearance Officer (WO-630), Mail Stop 401 LS, 1849 C St., N.W., Washington, D.C. 20240.

FOR OFFICIAL USE ONLY

2001 AUG 15 9:46

RECEIVED
BUREAU OF
LAND MANAGEMENT

NOTICE!!

These documents have been scanned!

Do not place un-scanned documents beneath this notice!

Do not remove this notice from this file!

GPO Jacket No. 560-102
Print Order 61540
Rise Business Services, LLC
Job=AZ15 6/26/2019



Box Number= AZ15135



Claim Begin-End: AMC355417-AMC355418

5 Miscellaneous



AZ15135-1

AMC356454-AMC363464

**NO
DOCUMENTS
FOUND**

NO DOCUMENTS FOUND
NO DOCUMENTS FOUND

NOTICE!!

These documents have been scanned!

Do not place un-scanned documents beneath this notice!

Do not remove this notice from this file!

GPO Jacket No. 560-102
Print Order 61540
Rise Business Services, LLC
Job=AZ15 6/26/2019



Box Number= AZ15135



Claim Begin-End: AMC355417-AMC355418

6 Location Notices-Amendments and Supporting Documents



AZ15135-1

AMC356454-AMC363464

UNITED STATES DEPARTMENT OF THE INTERIOR
BUREAU OF LAND MANAGEMENT
ARIZONA STATE OFFICE

IN REPLY REFER TO:

Memorandum

To: Case File

From: ROD EBERT

Subject: Documentation of Telephone Conversation

Name of Person Contacted: B. MILLER

Telephone Number of Person Contacted: 928-541-1840

Date of Contact: SEPT 4, 2001

Summary: REMINDER OF MAINTENANCE FEES FOR 2002. THERE
WERE NO TELEPHONE #'S FOR ANY PEOPLE WITH THE
LAST NAME, JENKINS. THERE WAS NO TELEPHONE # FOR
GOLD RIVER EXPLORATION CO. THERE WAS A TELEPHONE
FOR A B MILLER, 928-541-1840, BUT THAT WAS
BETTY, NOT ~~THE~~ ONE OF THE CLAIMANTS', BONNIE.
BETTY DID NOT KNOW BONNIE NOR ANY KNOWLEDGE
OF THE CLAIM

MINING CLAIM STATUS REPORT

Status Checked By:	<u>PK</u>
MTP Checked By:	<u>PK</u>
GEO Checked By:	<u>PK</u>
Preadjudication By:	<u>PK</u>
Final Adjudication By:	<u>PK</u>

LEAD SERIAL NO. AMC 355417 THROUGH AMC 355418

_____ LODGE	2 @ \$25 = \$	<u>50.00</u>	Location Fee
<u>2</u> _____ PLACER ✓	2 @ \$10 = \$	<u>20.00</u>	Service Fee--curable defect
_____ MILL SITE	2 @ \$100 = \$	<u>200.00</u>	Claim Maintenance Fee
_____ TUNNEL SITE		<u>270.00</u>	TOTAL FEES
_____ ASSOCIATION	40.13	<u>.52</u>	Copy Fees
_____ PLACER		<u>270.52</u>	Overage <input type="checkbox"/> Shortage <input type="checkbox"/>
			TOTAL RECEIVED ✓

PK
11/15/01

OVER-THE-COUNTER: MAIL: Timely Filed: YES NO

LEGAL DESCRIPTION:

T <u>12N</u> R <u>3W</u> S <u>11, 2, 1, 12</u> ✓	T _____ R _____ S _____
T _____ R _____ S _____	T _____ R _____ S _____
T _____ R _____ S _____	T _____ R _____ S _____
T _____ R _____ S _____	T _____ R _____ S _____

GENERAL JURISDICTION: BLM or NATIONAL FOREST Prescott
Name

SPLIT ESTATE LAND: SX PX SRHE OTHER _____
Specify

WILDERNESS AREA (WA): _____
Specify

CLAIMS SUBJECT TO PL 359: YES NO

PROPER NOTICE FILED IF LOCATING ON SRHE: YES NO

COMMENTS: _____

STATUS: PARTIALLY VOID VOID

PRIVATE MINERALS WITHDRAWN OTHER

COMMENTS: _____

Memo to File(s): 8/13/14

From: Jeff Garrett-Certified Review Mineral Examiner #40

Subject: Compliance with 43 CFR 3833.33

RE: AMC355377 (RiverBend), AMC355417 (Lost Nugget), AMC357595 (Miners Delight)

AMC357595 is located in T12N R3W, SW of Sec. 11, NW of Sec. 14, NE of Sec. 15. AMC355377 is located in T12N R3W, SW of Sec. 11. AMC355417 is located in T12N R3W, SW of Sec. 1, NE of Sec. 11, NW of Sec. 12, Yavapai County.

AMC 355417 was located on 04/08/2001. AMC355377 was located on 03/11/2001. AMC 357595 was located on 01/30/2003.

On 08/16/05, AMC355417 was transferred from GoldRiver Exploration Co., Larry T. Jenkins, Bonnie Miller, Dulcie Jenkins, and Don L. Jenkins to Pine Creek Mining Inc. On 08/16/05, AMC355377 was transferred from Larry T. Jenkins, Bonnie Miller, Tatam Hughley, and Don L. Jenkins to Pine Creek Mining Inc. On 08/16/05, AMC357595 was transferred from Larry T. Jenkins, Bonnie Miller, Goldtech Inc., and Don L. Jenkins to Pine Creek Mining Inc. The three claims (subject claims) are association placer claims, each containing ± 80 acres.

To show compliance with 43 CFR 3833.33, i.e. ..." must have discovered a valuable mineral deposit before the transfer..." the current claimant provided information intended to show that a valuable mineral deposit existed on the claims prior to transfer of the association placers from the original locators to the current claimant.

Pertinent information was contained in a report titled "Technical Report of Daniel B. Stage", dated April 15, 2011, summarized various earlier work conducted in the area of the subject claims. The following information is taken from that report:

Figure 6-1 in the 2011 report shows a drill hole map from a 1936 (Andrew Nesbit) report which indicates that some of the drilling may have occurred on lands now encumbered by the RiverBend and Miners Delight claims. The information was incomplete and was not specific enough to support discovery, i.e., no quantitative information was provided, no reserve estimation was provided, no map showing deposit boundaries was provided, no operating costs, and no development costs were provided.

Figure 6-2 in the 2011 report shows a sampling map from a 1964 (Andrew J. Zinkl) report. None of the sample sites as plotted appear to be located on the lands encumbered by the subject claims.

Figure 6-4 in the report shows a series of drill fences from a 1975 report (Southwest Exploration & Development Corp). Drilling and gold recovery methods are not discussed. Information from

the 1975 report was used in a later 1994 report (GoldTech Engineering Co.) to calculate ore reserves. Several of these drill fences intersect the land now covered by the Lost Nugget claim.

Figure 6-5 in the report shows sample sites from a 1978 report (Brattain Contractors). Some of this sampling appears to have occurred upon lands currently encumbered by RiversBend and Miners Delight claims. The sample collection and gold recovery methods were not known and the results were apparently not used for any reserve calculations. The information was incomplete and was not specific enough to support discovery, i.e., no quantitative information was provided, no reserve estimation was provided, no map showing deposit boundaries was provided, no operating costs, and no development costs were provided.

Figure 6-7 in the report shows samples sited from a 1980 report (International Exploration & Development Corp.). The figure shows sample test lines. It appears that lines 6 & 7 intersect the Lost Nugget.

Figure 6-8 in the report shows 19 samples addressed in a 1994 report (GoldTech Engineering Company, Summary of Work Completed Report). Eight of these samples were taken from lands covered by the Lost Nugget claim from which some resources were calculated. This report apparently utilized information from the previous reports referenced in 2011 report and calculated resources for the claims encumbering the lands in 1994. Two claims, Boomer and Boomer No.2 cover portions of the Miners Delight claim. Though sampling was conducted on the two Boomer claims, I could not verify that any of the samples were taken on the ground now covered by the Miners Delight claim. I also could not verify that any sampling occurred on the lands currently encumbered by the RiverBend claim.

Figure 6-9 in the report shows 10 samples addressed in a 1996 report (GoldTech Engineering Co.) These samples were taken from lands now covered by the Lost Nugget Placer mining claim.

The 2011 report provides information from a 2003 sampling effort (Steven H. Lewis, Summary of Test Results Report). This sampling postdates the location of the subject claims.

The 2011 report provides information from a 2007 sampling effort (Steven H. Lewis, Summary of Test Results Report). This sampling postdates the location of the subject claims and sample locations are non-specific.

The 2011 report provides information from a 2009 sampling effort (Western Sierra Mining Corporation, Summary Gold Basin 90 Day Testing and Ore Certification Program Report). This sampling postdates the location of the subject claims and sample locations are non-specific.

The 2011 report provided information specific to resources found on the Lost Nugget claim including quantitative information, reserve estimation was provided, and operating and development costs where plan of operations had been approved by the USFS.

Summary

The information submitted, inferred a prima facie case for a discovery on mining claim AMC355417 (Lost Nugget).

Reserve calculations of previous evaluation and exploration programs were not tied specifically to the RiverBend Placer or Miners Delight. Information presented was incomplete, and the historic defined potential economic grade mineralization and resources could not be confirmed.

In addition, no map showing any deposit boundaries was provided and no operating costs or development costs were provided for either the RiverBend Placer or Miners Delight mining claims.

The information submitted was insufficient to show that a valuable mineral deposit was discovered prior to transfer, for AMC355377 (RiverBend) or AMC357595 (Miners Delight).

This Space for Recordation:

THIS IS A CONFORMED COPY OF INSTRUMENT
RECORDED ON DATE 5-15-01 TIME 4:09P
IN BOOK 3832 PAGE 393
PATSY JENNEY-COLON, RECORDER
Patsy Jenney-Colon DEPUTY

NOTICE OF MINING CLAIM LOCATION

TYPE OF CLAIM: **PLACER** (association claim--- acres) ^(84.2)
NAME OF CLAIM: **LOST NUGGET**
NAME & ADDRESS OF LOCATORS: GoldRiver Exploration Co., Don L. Jenkins
Bonnie Miller, Larry Jenkins, Dulcie Jenkins.....Don Jenkins is agent
Address is: HC68, Box 222, Kirkland, Arizona 86332

LOCATION DATE: 04/08/2001

CLAIM MONUMENTS: 2" x 2" x 4' wood posts and/or rock mounds

Beginning at the southeast corner, this claim measures 1500 feet in a due west direction, thence 1500 feet in a due north direction, thence 920 feet in a due east direction, thence 200 feet in a due north direction, thence 260 feet in a due east direction, thence 500 feet in a due north direction, thence 1320 feet in a due east direction, thence 600 feet in a due north direction, thence 500 feet in a due east direction, thence 1150 feet in a due south direction, thence 1500 feet in a due west direction, thence 1650 in a due south direction to the point of beginning at the southeast corner of this claim.

The northwest corner of this claim lies 300 feet due north from the northeast corner of section 11, T12N, R3W.

The location of this claim occupies a portion of the following quarter sections:

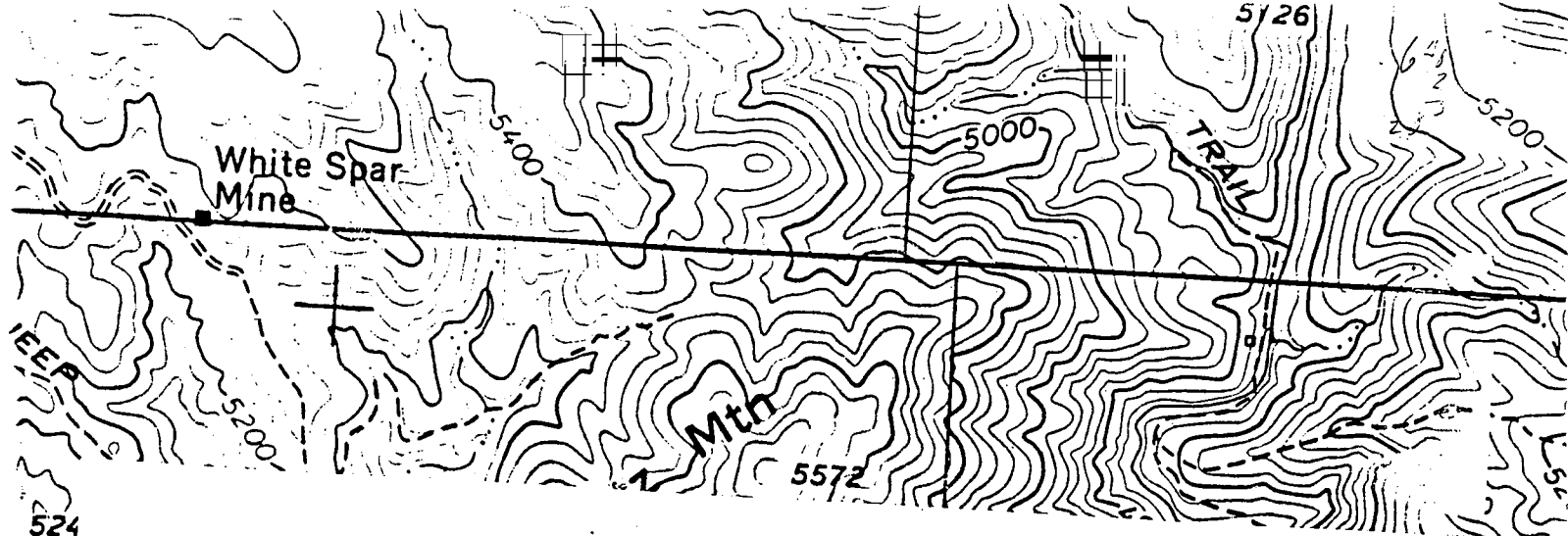
*SW of SW 1/4 of section 1; NW of NW 1/4 of section 12
NE 1/4 of section 11 (T12N, R3W)*

DATED: 05/08/2001
Yavapai Co., Arizona

BY: Don L. Jenkins
Don L. Jenkins (Agent & Representative)

RECORDED
MAY 16 2001 11:05 AM
COUNTY CLERK'S OFFICE

AMC 355417



THE LOST NUGGET PLACER MINING CLAIM

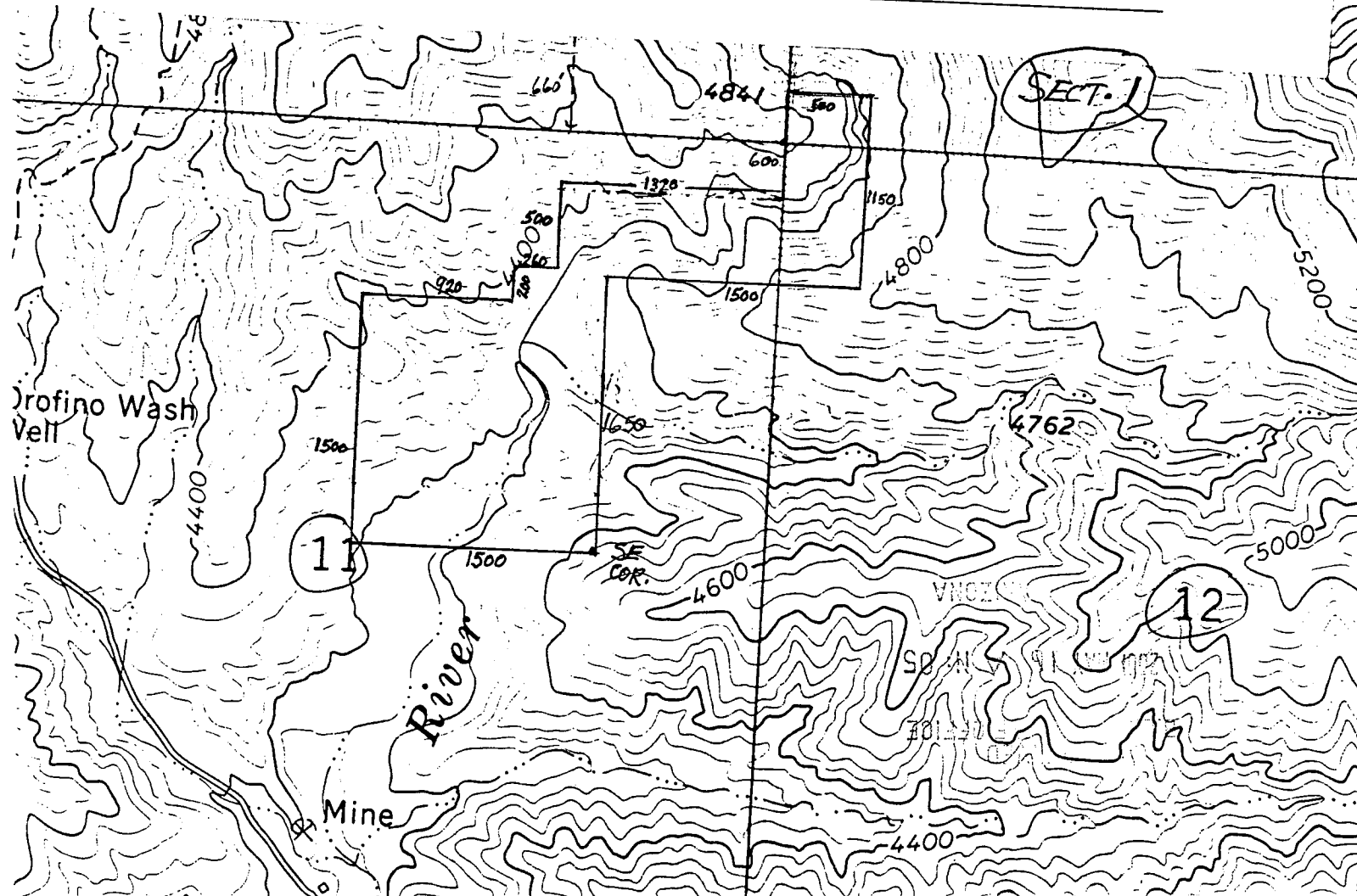
T12N, R3W, Sections 1, 11, 12

Scale: 1" = 1000'

April 8, 2001

84.2 acres

Don L. Jenkins, Agent



White Spar Mine

MAP

5126

The southeast corner of this claim lies 660' due north from the southeast corner of Section 2, T12N, R3W. The bearing and distance between outside corners of this claim are: Beginning at the southeast corner 1320' in a due west direction, thence 1320' in a due east direction, thence 660' in a due north direction, thence 660' in a due east direction, thence 1320' in a due south direction, thence 660' in a due west direction, thence 660' in a due south direction to the southeast corner and point of beginning. This claim measures 60 acres in size, and is located in the southeast corner of section 2, a small portion of the southwest corner and northwest corner of section 1.

THE HIDDEN NUGGET PLACER CLAIM
 Yavapai Co., Arizona

T12N R3W S. 1, S. 2

SCALE: 1" = 1000'

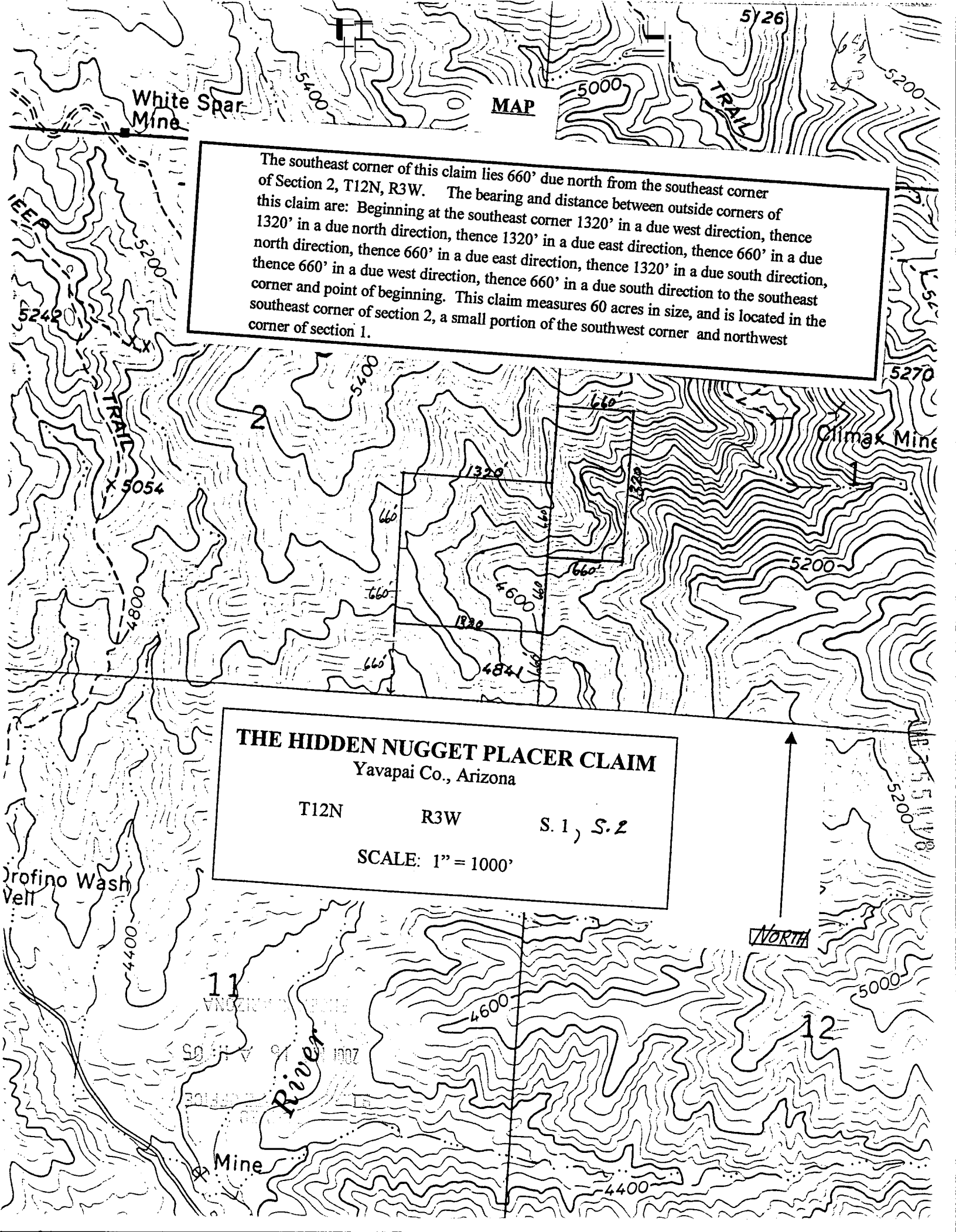
Climax Mine

Drofino Wash Vell

River

Mine

NORTH



Input Parameters for Geographic Report with Land

System Id = CR

Admin State = AZ

Geo State =

Casetype begins with

Case Disp Txt =

Mer Twp Rng =

Mtrs = 14 0120N 0030W 001, 14 0120N 0030W 002, 14 0120N 0030W 011, 14 0120N 0030W 012

Commodity =

Pending Org =

Total Rows Returned:

TOWNSHIP 12 NORTH RANGE 3 WEST OF THE GILA AND SALT RIVER MERIDIAN, ARIZONA

STATUS OF PUBLIC DOMAIN
LAND AND MINERAL TITLES

YAVAPAI COUNTY

